

NOTICE!!

These documents have been scanned!

Do not place un-scanned documents beneath this notice!

Do not remove this notice from this file!

GPO Jacket No. 560-102
Print Order 61540
Rise Business Services, LLC
Job=AZ15 6/3/2019



Box Number= AZ15107



Claim Begin-End: AMC370039-AMC370039

1 Initial Receipt



AZ15107-6

AMC369706-AMC370040

United States Department of the Interior
Bureau of Land Management
 BUSINESS & SUPPORT SVCS DIV
 ONE N CENTRAL AVE
 PHOENIX, AZ 85004 -2203
 Phone: (602) 417-9200

Receipt

No: 1234653

Transaction #: 1276386	
Date of Transaction: 02/17/2006	
CUSTOMER:	PAT MC MAHAN 3550 E EL PASO DR COTTONWOOD, AZ 86326

ENTERED IN OCTOBER
Σ 3/8/06

LINE #	QTY	DESCRIPTION	REMARKS	UNIT PRICE	TOTAL
1	1.00	LOCATABLE MINERALS / MINING CLAIMS-NEW, UNADJUD, ONE OR MORE AUTH NOS / NEW MINING CLAIM LOCATION FEE \$30 (1993) CASES: AMC370039/\$30.00		- n/a -	30.00
2	1.00	LOCATABLE MINERALS / MINING CLAIMS-NEW, UNADJUD, ONE OR MORE AUTH NOS / NEW MINING CLAIM PROCESSING FEE \$15 (1930) CASES: AMC370039/\$15.00		- n/a -	15.00
3	1.00	LOCATABLE MINERALS / MINING CLAIMS-NEW, UNADJUD, ONE OR MORE AUTH NOS / NEW MINING CLM MAINT FEE \$125 (1993) CASES: AMC370039/\$125.00		- n/a -	125.00
TOTAL:					\$170.00

PAYMENT INFORMATION			
1	AMOUNT:	\$170.00	POSTMARKED: N/A
	TYPE:	CHECK	RECEIVED: 02/17/2006
	CHECK NO:	1466	
	NAME:	MC MAHAN, PAT 3550 E EL PASO DR COTTONWOOD AZ 86326	

REMARKS

This receipt was generated by the automated BLM Collections and Billing System and is a paper representation of a portion of the official electronic record contained therein.

NOTICE!!

These documents have been scanned!

Do not place un-scanned documents beneath this notice!

Do not remove this notice from this file!

GPO Jacket No. 560-102
Print Order 61540
Rise Business Services, LLC
Job=AZ15 6/3/2019



Box Number= AZ15107



Claim Begin-End: AMC370039-AMC370039

2 Correspondence



AZ15107-6

AMC369706-AMC370040

*A Burch
4/1/09*

APR 03 2009

In Reply Refer To:
3800 (AZ-933) TS
AMC370039

CERTIFIED MAIL - RETURN RECEIPT REQUESTED No. 7007 2680 0000 8514 4848

DECISION

Pat McMahan	:	AMC370039
3550 E. El Paso Drive	:	Banded Beauty
Cottonwood, Arizona 97437	:	

Decision Vacated

The decision of March 13, 2009, declaring the above listed mining claim forfeited for failure to file the required maintenance fee payment or small miner's maintenance fee waiver on or before September 1, 2008, is hereby vacated.

Documentation showing timely receipt of the 2008 affidavit of labor and the maintenance fee waiver for 2009 has been received. Our records have been updated to show the claim is current.

Please include your AMC serial number(s) on all correspondence. If you have questions, please contact Tony Smith at 602-417-9355.

/S/ Alvin Burch
Alvin L. Burch
Group Administrator
Renewable and Mineral Resources

TSmith:djj:4/1/09

Date: 04/01/2008

ROUTING AND TRANSMITTAL SLIP				
TO: (Name, office symbol, room number, building, Agency/Post)			Initials	Date
1. Tony Smith (AZ-933)			TS	4/1/09
2. Amy Bunda (AZ-933)			AB	4/2/09
3. Al Burch (AZ-932)			A. Burch	4/3/09
4. Dana Jones (AZ-931)				
5.				
6.				
7.				
8.				
9.				
	Action		File	Note and Return
	Approval		For Clearance	Per Conversation
	As Requested		For Correction	Prepare Reply
	Circulate		For Your Information	See Me
	Comment		Investigate	<input checked="" type="checkbox"/> Signature
	Coordination		Justify	<input checked="" type="checkbox"/> Surname

REMARKS:

DO NOT use this form as a RECORD of approvals, concurrences, disposal, clearances, and similar actions.

From: (Name, org. symbol, Agency/Post)	Room No.
Tony Smith Land Law Examiner, (AZ-933)	Phone No. 602-417-9355

OPTIONAL FORM 41 (REV. 7/76)
 Prescribed by GSA
 FPMR (41 CFR) 101-11.206

SENDER: COMPLETE THIS SECTION

- Complete items 1, 2, and 3. Also complete item 4 if Restricted Delivery is desired.
- Print your name and address on the reverse so that we can return the card to you.
- Attach this card to the back of the mailpiece, or on the front if space permits.

1. Article Addressed to:

MCTAHAN PAT
3550 E EL PASO DR
COTTONWOOD, AZ 86326
AZ-933 TS AMC370039

2. Article Number
(Transfer from service label)

7008 2810 0000 6280 8761

COMPLETE THIS SECTION ON DELIVERY

A. Signature Agent
 Addressee

B. Received by (Printed Name) C. Date of Delivery
 Pat Mcmahon 3-13


D. Is delivery address different from item 1? Yes
 If YES, enter delivery address below: No

3. Service Type
 Certified Mail Express Mail
 Registered Return Receipt for Merchandise
 Insured Mail C.O.D.

4. Restricted Delivery? (Extra Fee) Yes

UNITED STATES POSTAL SERVICE

PHOENIX AZ 85001



First-Class Mail
Postage & Fees Paid
USPS
Permit No. G-10

10 MAR 09 PM 4:7

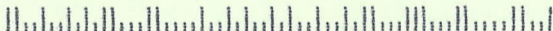
• Sender: Please print your name, address, and ZIP+4 in this box •

RECEIVED
BLM AZ STATE OFFICE

2009 MAR 16 P 2:43

PHOENIX, ARIZONA

BUREAU OF LAND MANAGEMENT
ARIZONA STATE OFFICE
ONE NORTH CENTRAL AVENUE
SUITE 800
PHOENIX, AZ 85004-2203





United States Department of the Interior



BUREAU OF LAND MANAGEMENT
Arizona State Office
One North Central Avenue, Suite 800
Phoenix, Arizona 85004-4427
www.blm.gov/az/

March 12, 2009

In Reply Refer To:
3800 (AZ-933) TS
AMC370039

CERTIFIED MAIL - RETURN RECEIPT REQUESTED No. 7008 2810 0000 6280 8761

DECISION

MCMAHAN PAT
3550 E EL PASO DR
COTTONWOOD, AZ 86326

:
:
:
:

This decision affects those claims
shown in the block below:

AMC370039
BANDED BEAUTY

MINING CLAIMS DECLARED FORFEITED

The mining claims listed above have been declared forfeited for failure to file the required maintenance fee payment or small miner's maintenance fee waiver (waiver).

Claimants are required to pay an annual non-refundable maintenance fee of \$125, or submit a waiver, on or before September 1 of each year. These requirements were established by Title 30 United States Code (U.S.C.) 28-f-k, as amended, and Title 43 Code of Federal Regulations (CFR) 3834 and 3835.

Our records do not show receipt of a maintenance fee payment, or waiver received on or before September 1, 2008, for the 2009 assessment year, for the claims listed above. Therefore, the claims are forfeited.

This decision does not relieve you of the liability for reclamation of all areas disturbed by your activities on lands covered by the subject mining claim(s) and/or site(s). After you complete the reclamation, you must notify the authorized officer of the appropriate surface managing agency so that the authorized officer may conduct a final site inspection and determine whether you may be released from liability.

If you fail to reclaim the land to the satisfaction of the authorized officer, the surface management agency may cite you for noncompliance under its surface management regulations.

For land administered by the Bureau of Land Management (BLM), if you fail to reclaim the land to the satisfaction of the authorized officer, as required in 43 CFR Subpart 3809, the BLM will issue an order of noncompliance under 43 CFR 3809.601(a). If you fail to comply with the noncompliance order, the BLM may take further action under 43 CFR 3809.604. Failure to conduct reclamation is a prohibited act that may subject you to criminal penalties. See 43 CFR 3809.605(h) and 43 CFR 3809.700.

This decision may be appealed to the Interior Board of Land Appeals, Office of the Secretary, in accordance with the regulations contained in 43 CFR, Part 4, and the enclosed Form 1842-1. If an appeal is taken, your notice of appeal must be filed in this office (at the above address) within 30 days from receipt of this decision. The appellant has the burden of showing that the decision appealed from is in error.

If you wish to file a petition pursuant to regulation 43 CFR 4.21 (58 FR 4939, January 19, 1993) for a stay of the effectiveness of this decision during the time that your appeal is being reviewed by the Board, the petition for a stay must accompany your notice of appeal. A petition for a stay is required to show sufficient justification based on the standards listed below. Copies of the notice of appeal and petition for a stay must also be submitted to each party named in this decision and to the Interior Board of Land Appeals and to the appropriate Office of the Solicitor (see 43 CFR 4.413) at the same time the original documents are filed with this office. If you request a stay, you have the burden of proof to demonstrate that a stay should be granted.

Standards for Obtaining a Stay

Except as otherwise provided by law or other pertinent regulation, a petition for a stay of a decision pending appeal shall show sufficient justification based on the following standards:

- (1) The relative harm to the parties if the stay is granted or denied,
- (2) The likelihood of the appellant's success on the merits,
- (3) The likelihood of immediate and irreparable harm if the stay is not granted, and
- (4) Whether the public interest favors granting the stay.

Please include your AMC serial number(s) on all correspondence. If additional information is required, please contact Tony Smith at 602-417-9355.



Alvin L. Burch
Group Administrator
Renewable and Mineral Resources

Enclosure

NOTICE!!

These documents have been scanned!

Do not place un-scanned documents beneath this notice!

Do not remove this notice from this file!

GPO Jacket No. 560-102
Print Order 61540
Rise Business Services, LLC
Job=AZ15 6/3/2019



Box Number= AZ15107



Claim Begin-End: AMC370039-AMC370039

3 Transfers



AZ15107-6

AMC369706-AMC370040

**NO
DOCUMENTS
FOUND**

NO DOCUMENTS FOUND
NO DOCUMENTS FOUND

NOTICE!!

These documents have been scanned!

Do not place un-scanned documents beneath this notice!

Do not remove this notice from this file!

GPO Jacket No. 560-102
Print Order 61540
Rise Business Services, LLC
Job=AZ15 6/3/2019



Box Number= AZ15107



Claim Begin-End: AMC370039-AMC370039

4 Annual Filings



AZ15107-6

AMC369706-AMC370040

UNITED STATES
DEPARTMENT OF THE INTERIOR
BUREAU OF LAND MANAGEMENT
MAINTENANCE FEE WAIVER CERTIFICATION

505
[Handwritten signature]

370039

FORM APPROVED
OMB NO. 1004-0114
Expires: October 31, 2016

SEE INSTRUCTIONS ON PAGE 2

1. This small miner waiver is filed for the assessment year beginning on September 1, 2019 and ending on September 1, 2020.
2. The undersigned and all related parties owned ten or fewer mining claims, mill, or tunnel sites located and maintained on Federal lands in the United States of America on September 1, 2019.
3. The undersigned have performed the assessment work required by law for each mining claim listed prior to filing this waiver and understand that by filing this form, the undersigned must file an affidavit of assessment work with the Bureau of Land Management (BLM) by the December 30th following the filing of this waiver.
4. The undersigned understand that if the assessment work obligation has not yet come due under 30 U.S.C. 28 (for those claims in their first assessment year only), a notice of intent to hold reciting this condition must be recorded by the December 30th following the filing of this waiver.
5. The undersigned understand that mill and tunnel sites may also be listed on this waiver and be waived from payment of the maintenance fee, and that a notice of intent to hold for these sites is required to be filed with the BLM by the December 30th following the filing of this waiver.
6. The undersigned understand and acknowledge that pursuant to 43 U.S.C. 1212 and 18 U.S.C. 1001, the filing or recording of a false, fictitious, or fraudulent document with the BLM may result in a fine of up to \$250,000, a prison term not to exceed five years, or both.
7. The mining claims, mill or tunnel sites for which this waiver from payment of the maintenance fees is requested are:

CLAIM OR SITE NAME	BLM RECORDATION SERIAL NUMBER
1. Banded Beauty <i>[initials]</i>	AMC 376047 <i>[initials]</i>
2.	370039
3.	
4.	
5.	
6.	
7.	
8.	
9.	
10.	

RECEIVED
BLM AT STATE OFFICE
2019 AUG 26 P 3:26
PHOENIX, ARIZONA

The owner(s) (claimants) of the above mining claims and sites are:

Pat McMahan

_____	_____	_____	_____
(Owner's Name - Please Print)	(Owner's Signature)		
3550 E. El Paso Drive	Cottonwood	AZ	86326
(Owner's Mailing Address)	(City)	(State)	(Zip Code)

_____	_____	_____	_____
(Owner's Name - Please Print)	(Owner's Signature)		
_____	_____	_____	_____
(Owner's Mailing Address)	(City)	(State)	(Zip Code)

_____	_____	_____	_____
(Owner's Name - Please Print)	(Owner's Signature)		
_____	_____	_____	_____
(Owner's Mailing Address)	(City)	(State)	(Zip Code)

_____	_____	_____	_____
(Owner's Name - Please Print)	(Owner's Signature)		
_____	_____	_____	_____
(Owner's Mailing Address)	(City)	(State)	(Zip Code)

(Continued on page 2)

ENTERED
SEP 13 2019
BY: *[Signature]*

[Handwritten signature]

UNITED STATES
DEPARTMENT OF THE INTERIOR
BUREAU OF LAND MANAGEMENT

MAINTENANCE FEE WAIVER CERTIFICATION

74
[Handwritten signature]

AMC 370039

FORM APPROVED
OMB NO. 1004-0114
Expires:

SEE INSTRUCTIONS ON PAGE 2

1. This small miner waiver is filed for the assessment year beginning on September 1, 2018 and ending on September 1, 2019.
2. The undersigned and all related parties owned ten or fewer mining claims, mill, or tunnel sites located and maintained on Federal lands in the United States of America on September 1, 2019.
3. The undersigned have performed the assessment work required by law for each mining claim listed prior to filing this waiver and understand that by filing this form, the undersigned must file an affidavit of assessment work with the Bureau of Land Management (BLM) by the December 30th following the filing of this waiver.
4. The undersigned understand that if the assessment work obligation has not yet come due under 30 U.S.C. 28 (for those claims in their first assessment year only), a notice of intent to hold reciting this condition must be recorded by the December 30th following the filing of this waiver.
5. The undersigned understand that mill and tunnel sites may also be listed on this waiver and be waived from payment of the maintenance fee, and that a notice of intent to hold for these sites is required to be filed with the BLM by the December 30th following the filing of this waiver.
6. The undersigned understand and acknowledge that pursuant to 43 U.S.C. 1212 and 18 U.S.C. 1001, the filing or recording of a false, fictitious, or fraudulent document with the BLM may result in a fine of up to \$250,000, a prison term not to exceed five years, or both.
7. The mining claims, mill or tunnel sites for which this waiver from payment of the maintenance fees is requested are:

CLAIM OR SITE NAME	BLM RECORDATION SERIAL NUMBER
1. Banded Beauty	AMC 370039
2.	
3.	
4.	
5.	
6.	
7.	
8.	
9.	
10.	

RECEIVED
BLM AZ STATE OFFICE
2018 JUN 25 P 2:14
PHOENIX, ARIZONA

The owner(s) (claimants) of the above mining claims and sites are:

Pat McMahan
 (Owner's Name - Please Print)
 3550 E El Paso Drive
 (Owner's Mailing Address)

[Signature]
 (Owner's Signature)
 Cottonwood AZ 86326
 (City) (State) (Zip Code)

(Owner's Name - Please Print) (Owner's Signature)
 (Owner's Mailing Address) (City) (State) (Zip Code)

(Owner's Name - Please Print) (Owner's Signature)
 (Owner's Mailing Address) (City) (State) (Zip Code)

(Owner's Name - Please Print) (Owner's Signature)
 (Owner's Mailing Address) (City) (State) (Zip Code)

247 8483
INTEREST
SEP 06 2018
BY: *[Signature]*

[Handwritten initials]

AFFIDAVIT OF ANNUAL ASSESSMENT WORK

370039

418035

WHEN RECORDED, MAIL DOCUMENT TO:

NAME: Pat McMahan

ADDRESS: 3550 E El Paso Dr

CITY, STATE, ZIP: Cottonwood, AZ 86326

FOR COUNTY RECORDER'S USE

No. of Claims 1
x \$10/claim
Total due BLM \$ 10.00

TO ALL WHOM IT MAY CONCERN:

1. The undersigned certifies that at least \$100 per claim was expended for development, labor and improvements, or equivalent value added, as the annual assessment work for the assessment year ending September 1, 2018 for the following contiguous unpatented mining claim(s), located in the County of Maricopa, in the State of Arizona.

BLM Serial No.	Name of Claim	Tp Rg Sec Mer				County Recordation Book and Page No.	Co. Recording Date
		Example: 13N 5E 14 MDM					
AMC 370039	Banded Beauty	T1s	R7w	31			

RECEIVED
 BLM AZ STATE OFFICE
 2018 JUN 25 P 2 14
 PHOENIX, ARIZONA

4198087

ENTERED
JUN 28 2018
BY RAM

2. Type of labor and improvements (specify what was done and give the total value for that labor and improvement to show at least \$100 for each claim). If a geological, geochemical, or geophysical survey was performed, as per 30 U.S.C. 28-1, reference the title of the report of survey, give cost and date of the survey and report, and indicate it was filed with the County Recorder:

Description of Work Performed	Value of Work Performed	Date Work Was Performed
Digging & Prospecting	\$100.00	March, 3, 2018

3. Name and mailing address of each person who performed the labor and improvements:

Name (please print)
Pat McMahan

Current Mailing Address (please print)
3550 E El Paso Dr. Cottonwood, AZ 86326

4. Name and mailing address of each person who holds and claims the subject mining claim(s) for the valuable minerals contained therein. Be sure to indicate if there is a change of address:

Name (please print)
Pat McMahan

Current Mailing Address (please print)
3550 E El Paso Dr. Cottonwood, AZ 86326

RECEIVED
 BLM AZ STATE OFFICE
 JUN 25 P 2 14
 PHOENIX, ARIZONA

5. The undersigned testifies that on the date of February 17, 2006, all monuments required by law were erected upon the subject claim(s), and all notices required by law were posted on the subject claim(s) or copies thereof were in place, and at said date, each corner monument bore or contained

markings sufficient to appropriately designate the corner of the claim to which it pertains and the name of the claim(s).

I hereby certify under penalty of perjury under the laws of the State of Arizona that the foregoing statements are true and correct:

[Signature] Date: 6/25/18
(Signature of person responsible for above statement)

Title 18 U.S.C. 1001 and 43 U.S.C. 1212 make it a crime for any person knowingly and willfully to make to any department or agency of the United States any false, fictitious or fraudulent statements or representations as to any matter within its jurisdiction.

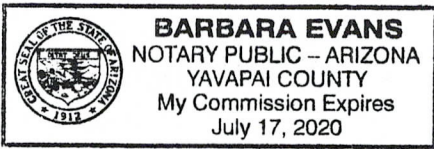
Notary Block

SUBSCRIBED AND SWORN TO before me, this 21 day of June 2018

By: [Signature]
(Signature of Affiant)

Title: Notary Public

My Commission Expires: 7/17/2020



INSTRUCTIONS

1. This is an optional form that may be used to satisfy the requirements for the Bureau of Land Management (BLM) under the provisions of 43 U.S.C. §1744 and 30 U.S.C. §28-28d and the regulations thereunder (43 CFR part 3835). Since local and State laws may vary, you should contact your local and State agencies where the claims are located to ensure all applicable laws and requirements are satisfied.
2. The claimant(s) must fill in the date in paragraph 1 for the applicable assessment year and the county and state where the claims are located.
3. All claim names, BLM serial numbers, legal descriptions, and original county recording information must be listed for the claims pertaining to this assessment notice.
4. The claimant(s) must complete paragraph 2 listing all labor or improvements which was performed on or did benefit the subject mining claims. The value and date of the labor or improvements must also be listed. The total amount of labor or improvements can be listed, but the total expenditure must equal at least \$100 for each claim.
5. The names and current mailing addresses of the person(s) performing the labor shall be listed in paragraph 3.
6. The name and current mailing address of each owner (claimant) of the claims shall be listed in paragraph 4. The mailing address shall be the owner's address and not the address of an agent or anyone representing the claimant. Be sure to note if there has been a change of address.
7. Paragraph 5 shall be completed to show the date it was verified that all monuments required by law were properly erected, all notices were posted, and that corners were appropriately designated for all claims listed.
8. An exact legible reproduction or duplicate (other than microfilm or other electronic media) of this affidavit or another type of affidavit of assessment work that you file or will file in the county where each claim is located, must be filed with the BLM on or before December 30 of the calendar year in which the assessment year ends. For mill or tunnel sites, a separate notice of intent to hold must be filed with the BLM on or before December 30. Requirements for filing a notice of intent to hold can be found at 43 CFR 3835.33.
9. A processing fee of \$10 for each claim listed must be remitted to the BLM along with this or any other affidavit of assessment work.

Mining Claim Recordation
BLM Arizona State Office
One N Central Ave. Suite 800
Phoenix, Az 85004-4427
602-417-9200

6/15/2018

Ref: Mining Claim # AMC 370039
Claim name: Banded Beauty

RECEIVED
BLM AZ STATE OFFICE
2018 JUN 25 P 2 14
PHOENIX, ARIZONA

Gentlemen:

Enclosed is a check for \$10.00 for the above referenced claim in Maricopa County.

Also enclosed is a "Maintenance Fee Payment Waiver Certification" with my original signature.

Also enclosed is an "Affidavit of Labor and Improvement" signed by me and notarized.

If anything else is required, please notify me.

Thank you,

Sincerely,



Pat McMahan
3550 E. El Paso Dr.
Cottonwood, Az 86326
928-300-8333

Pat McMahan
3550 E. El Paso Dr.
Cottonwood, AZ 86326

PHOENIX AZ 852

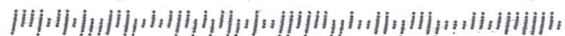
23 JUN 2015 PM 5 L



Mining Claim Recordation
BLM Arizona State Office
One N. Central Ave. Suite 800
Phoenix, AZ 85004-4427

RECEIVED
BLM AZ STATE OFFICE
2015 JUN 25 P 2:14
PHOENIX, ARIZONA

85004-442700



AFFIDAVIT OF ANNUAL ASSESSMENT WORK

418035

370039

WHEN RECORDED, MAIL DOCUMENT TO:

NAME: Pat McMahan

ADDRESS: 3550 E El Paso Drive

CITY, STATE, ZIP: Cottonwood, AZ 86326

FOR COUNTY RECORDER'S USE

No. of Claims 1
x \$10/claim
Total due BLM \$ 10.00

TO ALL WHOM IT MAY CONCERN:

1. The undersigned certifies that at least \$100 per claim was expended for development, labor and improvements, or equivalent value added, as the annual assessment work for the assessment year ending September 1, 2018 for the following contiguous unpatented mining claim(s), located in the County of Greenlee, in the State of Arizona.

BLM Serial No.	Name of Claim	Tp Rg Sec Mer				County Recordation Book and Page No.	Co. Recording Date
		Example: 13N 5E 14 MDM					
AMC 418035	Boulder	T21	R30E	21			

RECEIVED
 BLM A STATE OFFICE
 2018 JUN 25 P 2:15
 PHOENIX, ARIZONA

4198087

2. Type of labor and improvements (specify what was done and give the total value for that labor and improvement to show at least \$100 for each claim). If a geological, geochemical, or geophysical survey was performed, as per 30 U.S.C. 28-1, reference the title of the report of survey, give cost and date of the survey and report, and indicate it was filed with the County Recorder:

Description of Work Performed	Value of Work Performed	Date Work Was Performed
Digging & Prospecting	\$100.00	June 3, 2018

3. Name and mailing address of each person who performed the labor and improvements:

Name (please print)
Pat McMahan

Current Mailing Address (please print)
3550 E El Paso Drive, Cottonwood, AZ 86326

4. Name and mailing address of each person who holds and claims the subject mining claim(s) for the valuable minerals contained therein. Be sure to indicate if there is a change of address:

Name (please print)
Pat McMahan

Current Mailing Address (please print)
3550 E El Paso Drive, Cottonwood, AZ 86326

RECEIVED
 BLM AZ STATE OFFICE
 2018 JUN 25 P 2:15
 PHOENIX, ARIZONA

5. The undersigned testifies that on the date of August 25, 1998, 20^{xx}, all monuments required by law were erected upon the subject claim(s), and all notices required by law were posted on the subject claim(s) or copies thereof were in place, and at said date, each corner monument bore or contained

markings sufficient to appropriately designate the corner of the claim to which it pertains and the name of the claim(s).

I hereby certify under penalty of perjury under the laws of the State of Arizona that the foregoing statements are true and correct:

[Handwritten Signature]

Date: 6/21/18

(Signature of person responsible for above statement)

Title 18 U.S.C. 1001 and 43 U.S.C. 1212 make it a crime for any person knowingly and willfully to make to any department or agency of the United States any false, fictitious or fraudulent statements or representations as to any matter within its jurisdiction.

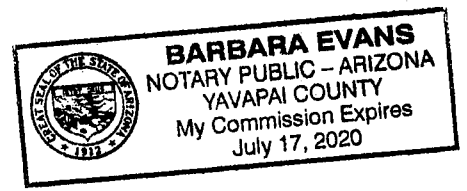
Notary Block

SUBSCRIBED AND SWORN TO before me, this 21 day of June 2018

By: Barbara Evans
(Signature of Affiant)

Title: Notary Public

My Commission Expires: 7/17/2020



INSTRUCTIONS

1. This is an optional form that may be used to satisfy the requirements for the Bureau of Land Management (BLM) under the provisions of 43 U.S.C. §1744 and 30 U.S.C. §28-28d and the regulations thereunder (43 CFR part 3835). Since local and State laws may vary, you should contact your local and State agencies where the claims are located to ensure all applicable laws and requirements are satisfied.
2. The claimant(s) must fill in the date in paragraph 1 for the applicable assessment year and the county and state where the claims are located.
3. All claim names, BLM serial numbers, legal descriptions, and original county recording information must be listed for the claims pertaining to this assessment notice.
4. The claimant(s) must complete paragraph 2 listing all labor or improvements which was performed on or did benefit the subject mining claims. The value and date of the labor or improvements must also be listed. The total amount of labor or improvements can be listed, but the total expenditure must equal at least \$100 for each claim.
5. The names and current mailing addresses of the person(s) performing the labor shall be listed in paragraph 3.
6. The name and current mailing address of each owner (claimant) of the claims shall be listed in paragraph 4. The mailing address shall be the owner's address and not the address of an agent or anyone representing the claimant. Be sure to note if there has been a change of address.
7. Paragraph 5 shall be completed to show the date it was verified that all monuments required by law were properly erected, all notices were posted, and that corners were appropriately designated for all claims listed.
8. An exact legible reproduction or duplicate (other than microfilm or other electronic media) of this affidavit or another type of affidavit of assessment work that you file or will file in the county where each claim is located, must be filed with the BLM on or before December 30 of the calendar year in which the assessment year ends. For mill or tunnel sites, a separate notice of intent to hold must be filed with the BLM on or before December 30. Requirements for filing a notice of intent to hold can be found at 43 CFR 3835.33.
9. A processing fee of \$10 for each claim listed must be remitted to the BLM along with this or any other affidavit of assessment work.

BLM
RECEIVED
OFFICE
JUN 21 2018
PHOENIX, ARIZONA

Mining Claim Recordation
BLM Arizona State Office
One N. Central Avenue Suite 800
Phoenix, Az 85004-4427
602-417-9200

6/15/18
2018 JUN 25 P 2:15
RECEIVED
BLM AZ STATE OFFICE
PHOENIX, ARIZONA

Ref: Mining Claim # AMC 418035
Claim name: Boulder

Gentlemen:

Enclosed is a check for \$10.00 for the above referenced claim in Greenlee County.

Also enclosed is a "Maintenance Fee Payment Waiver Certification" with my original signature.

Also enclosed is an "Affidavit of Labor and Improvement" signed by me and notarized.

If anything else is required, please notify me.

Thank you,

Sincerely,




Pat McMahan
3550 E. El Paso Dr.
Cottonwood, Az 86326
928-300-8333

Pat McMahan
3550 E. El Paso Dr.
Cottonwood, AZ 86326

PHOENIX AZ 852

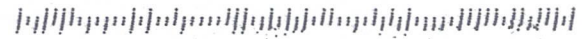
21 JUN 2018 PM 5 L



RECEIVED
BLM AZ STATE OFFICE
2018 JUN 25 P 2 15
PHOENIX, ARIZONA

Mining Claim Recordation
BLM Arizona State Office
One N. Central Avenue Suite 800
Phoenix, Az 85004-442

85004-442700



United States Department of the Interior
Bureau of Land Management
 DIV OF LANDS, MINRLS & ENERGY
 ONE N CENTRAL AVE
 PHOENIX, AZ 85004 -4427
 Phone: 602-417-9200

Receipt

No: 4198087

Transaction #: 4312940	
Date of Transaction: 06/27/2018	
CUSTOMER:	
PAT MCMAHAN 3550 E EL PASO DR COTTONWOOD, AZ 86326-5717 US	

LINE #	QTY	DESCRIPTION	REMARKS	UNIT PRICE	TOTAL
1	1.00	LOCATABLE MINERALS / MINING CLAIMS- NOT NEW-UNADJUD, ONE AUTH NO. ONLY / MINING CLAIM MONEY RECEIVED CASES: AMC370039/\$20.00	POL 2018/2 WAV	- n/a -	20.00
TOTAL:					\$20.00

PAYMENT INFORMATION			
1	AMOUNT:	10.00	POSTMARKED: N/A
	TYPE:	CHECK	RECEIVED: 06/25/2018
	CHECK NO:	200	
	NAME:	MCMAHAN, PAT 3550 E EL PASO DR COTTONWOOD AZ 86326-5717 US	
2	AMOUNT:	10.00	POSTMARKED: N/A
	TYPE:	CHECK	RECEIVED: 06/25/2018
	CHECK NO:	2757	
	NAME:	MCMAHAN, PAT 3550 E EL PASO DR COTTONWOOD AZ 86326-5717 US	

REMARKS

This receipt was generated by the automated BLM Collections and Billing System and is a paper representation of a portion of the official electronic record contained therein.

United States Department of the Interior
Bureau of Land Management
 DIV OF LANDS, MINRLS & ENERGY
 ONE N CENTRAL AVE
 PHOENIX, AZ 85004 -4427
 Phone: 602-417-9200

Receipt

No: 4198087

Transaction #: 4312940	
Date of Transaction: 06/27/2018	
CUSTOMER:	
PAT MCMAHAN 3550 E EL PASO DR COTTONWOOD, AZ 86326-5717 US	

LINE #	QTY	DESCRIPTION	REMARKS	UNIT PRICE	TOTAL
1	1.00	LOCATABLE MINERALS / MINING CLAIMS- NOT NEW-UNADJUD, ONE AUTH NO. ONLY / MINING CLAIM MONEY RECEIVED CASES: AMC370039/\$20.00	POL 2018/2 WAV	- n/a -	20.00
TOTAL:					\$20.00

PAYMENT INFORMATION			
1	AMOUNT:	10.00	POSTMARKED: N/A
	TYPE:	CHECK	RECEIVED: 06/25/2018
	CHECK NO:	200	
	NAME:	MCMAHAN, PAT 3550 E EL PASO DR COTTONWOOD AZ 86326-5717 US	
2	AMOUNT:	10.00	POSTMARKED: N/A
	TYPE:	CHECK	RECEIVED: 06/25/2018
	CHECK NO:	2757	
	NAME:	MCMAHAN, PAT 3550 E EL PASO DR COTTONWOOD AZ 86326-5717 US	

REMARKS

This receipt was generated by the automated BLM Collections and Billing System and is a paper representation of a portion of the official electronic record contained therein.

503

[Handwritten signature]

MAINTENANCE FEE WAIVER CERTIFICATION

FORM APPROVED
OMB NO. 1004-0114
Expires: October 31, 2016

SEE INSTRUCTIONS ON PAGE 2

AMC 370039

1. This small miner waiver is filed for the assessment year beginning on September 1, 2017 and ending on September 1, 2018.
2. The undersigned and all related parties owned ten or fewer mining claims, mill, or tunnel sites located and maintained on Federal lands in the United States of America on September 1, 2017.
3. The undersigned have performed the assessment work required by law for each mining claim listed prior to filing this waiver and understand that by filing this form, the undersigned must file an affidavit of assessment work with the Bureau of Land Management (BLM) by the December 30th following the filing of this waiver.
4. The undersigned understand that if the assessment work obligation has not yet come due under 30 U.S.C. 28 (for those claims in their first assessment year only), a notice of intent to hold reciting this condition must be recorded by the December 30th following the filing of this waiver.
5. The undersigned understand that mill and tunnel sites may also be listed on this waiver and be waived from payment of the maintenance fee, and that a notice of intent to hold for these sites is required to be filed with the BLM by the December 30th following the filing of this waiver.
6. The undersigned understand and acknowledge that pursuant to 43 U.S.C. 1212 and 18 U.S.C. 1001, the filing or recording of a false, fictitious, or fraudulent document with the BLM may result in a fine of up to \$250,000, a prison term not to exceed five years, or both.
7. The mining claims, mill or tunnel sites for which this waiver from payment of the maintenance fees is requested are:

CLAIM OR SITE NAME	BLM RECORDATION SERIAL NUMBER
1. Banded Beauty ✓	AMC 370039
2.	
3.	
4.	
5.	
6.	
7.	
8.	
9.	
10.	

RECEIVED
BLM AZ STATE OFFICE
2017 AUG 28 P 3:47
PHOENIX, ARIZONA

The owner(s) (claimants) of the above mining claims and sites are:

NW check gct

Pat McMahan ✓

(Owner's Name - Please Print)

3550 E. El Paso Drive

(Owner's Mailing Address)

[Handwritten signature]

(Owner's Signature)

Cottonwood

(City)

AZ

(State)

86326

(Zip Code)

INTERESTED
AZ 483
SEP 15 2017
BY: PB

(Owner's Name - Please Print)

(Owner's Mailing Address)

(Owner's Name - Please Print)

(Owner's Mailing Address)

(Owner's Name - Please Print)

(Owner's Mailing Address)

~~_____~~

(Owner's Signature)

~~_____~~

(City)

(State)

(Zip Code)

~~_____~~

(Owner's Signature)

~~_____~~

(City)

(State)

(Zip Code)

~~_____~~

(Owner's Signature)

~~_____~~

(City)

(State)

(Zip Code)

UNITED STATES DEPARTMENT OF THE INTERIOR
BUREAU OF LAND MANAGEMENT

MC NATIONWIDE CLAIMANT LISTING
September 21, 2017

	AZ	CO	NM	OR	National Total
Cust	CLAIMAN	CLAIMAN	CLAIMAN	CLAIMAN	
MCPAHAN PAT 3550 E EL PASO DR COTTONWOOD, AZ 86326-5717	3	4	1	1	9

(October 2013)

DEPARTMENT OF THE INTERIOR
BUREAU OF LAND MANAGEMENT

OMB NO.: 1004-0114
Expires: October 31, 2016

AFFIDAVIT OF ANNUAL ASSESSMENT WORK

370039

WHEN RECORDED, MAIL DOCUMENT TO:

NAME: Pat McMahan

ADDRESS: 3550 E. El Paso Drive

CITY, STATE, ZIP: Cottonwood, AZ 86326

FOR COUNTY RECORDER'S USE

No. of Claims 1

x \$10/claim

Total due BLM \$ 10.00

TO ALL WHOM IT MAY CONCERN:

1. The undersigned certifies that at least \$100 per claim was expended for development, labor and improvements, or equivalent value added, as the annual assessment work for the assessment year ending September 1, 2017 for the following contiguous unpatented mining claim(s), located in the County of Maricopa, in the State of Arizona.

BLM Serial No.	Name of Claim	Tp Rg Sec Mer				County Recordation Book and Page No.	Date
		Example: 13N 5E 14 MDM					
AMC 370039	Banded Beauty	T1s	R7w	31			

RECEIVED
BLM AZ STATE OFFICE
2017 AUG 28 P 3:48
PHOENIX, ARIZONA

394544

ENTERED
SEP 01 2017
BY: Ram

2. Type of labor and improvements (specify what was done and give the total value for that labor and improvement to show at least \$100 for each claim). If a geological, geochemical, or geophysical survey was performed, as per 30 U.S.C. 28-1, reference the title of the report of survey, give cost and date of the survey and report, and indicate it was filed with the County Recorder:

Description of Work Performed	Value of Work Performed	Date Work Was Performed
Digging & Prospecting	\$100.00	March 15 2017

3. Name and mailing address of each person who performed the labor and improvements:

Name (please print)

Pat McMahan

Current Mailing Address (please print)

3550 E. El Paso Drive, Cottonwood, AZ 86326

4. Name and mailing address of each person who holds and claims the subject mining claim(s) for the valuable minerals contained therein. Be sure to indicate if there is a change of address:

Name (please print)

Pat McMahan

Current Mailing Address (please print)

3550 E. El Paso Drive, Cottonwood, AZ 86326

RECEIVED
 BLM AZ STATE OFFICE
 2011 AUG 28 P 3:48
 PHOENIX, ARIZONA

5. The undersigned testifies that on the date of February 17, 2006, all monuments required by law were erected upon the subject claim(s), and all notices required by law were posted on the subject claim(s) or copies thereof were in place, and at said date, each corner monument bore or contained

markings sufficient to appropriately designate the corner of the claim to which it pertains and the name of the claim(s).

I hereby certify under penalty of perjury under the laws of the State of Arizona that the foregoing statements are true and correct:

[Signature] Date: 8/24/17
(Signature of person responsible for above statement)

Title 18 U.S.C. 1001 and 43 U.S.C. 1212 make it a crime for any person knowingly and willfully to make to any department or agency of the United States any false, fictitious or fraudulent statements or representations as to any matter within its jurisdiction.


Notary Block

SUBSCRIBED AND SWORN TO before me, this 26 day of August 2017

By: [Signature]
(Signature of Affiant)

Title: Notary Public

My Commission Expires: 05-22-2021



INSTRUCTIONS

1. This is an optional form that may be used to satisfy the requirements for the Bureau of Land Management (BLM) under the provisions of 43 U.S.C. §1744 and 30 U.S.C. §28-28d and the regulations thereunder (43 CFR part 3835). Since local and State laws may vary, you should contact your local and State agencies where the claims are located to ensure all applicable laws and requirements are satisfied.
2. The claimant(s) must fill in the date in paragraph 1 for the applicable assessment year and the county and state where the claims are located.
3. All claim names, BLM serial numbers, legal descriptions, and original county recording information must be listed for the claims pertaining to this assessment notice.
4. The claimant(s) must complete paragraph 2 listing all labor or improvements which was performed on or did benefit the subject mining claims. The value and date of the labor or improvements must also be listed. The total amount of labor or improvements can be listed, but the total expenditure must equal at least \$100 for each claim.
5. The names and current mailing addresses of the person(s) performing the labor shall be listed in paragraph 3.
6. The name and current mailing address of each owner (claimant) of the claims shall be listed in paragraph 4. The mailing address shall be the owner's address and not the address of an agent or anyone representing the claimant. Be sure to note if there has been a change of address.
7. Paragraph 5 shall be completed to show the date it was verified that all monuments required by law were properly erected, all notices were posted, and that corners were appropriately designated for all claims listed.
8. An exact legible reproduction or duplicate (other than microfilm or other electronic media) of this affidavit or another type of affidavit of assessment work that you file or will file in the county where each claim is located, must be filed with the BLM on or before December 30 of the calendar year in which the assessment year ends. For mill or tunnel sites, a separate notice of intent to hold must be filed with the BLM on or before December 30. Requirements for filing a notice of intent to hold can be found at 43 CFR 3835.33.
9. A processing fee of \$10 for each claim listed must be remitted to the BLM along with this or any other affidavit of assessment work.

RECEIVED
STATE OFFICE
SEP 10 8 3:48
TUCSON, ARIZONA

Mining Claim Recordation
BLM Arizona State Office
One N Central Ave. Suite 800
Phoenix, Az 85004-4427
602-417-9200

8/23/2017

Ref: Mining Claim # AMC 370039
Claim name: Banded Beauty

Gentlemen:

Enclosed is a check for \$10.00 for the above referenced claim in Maricopa County.

Also enclosed is a "Maintenance Fee Payment Waiver Certification" with my original signature.

Also enclosed is an "Affidavit of Labor and Improvement" signed by me and notarized.

If anything else is required, please notify me.

Thank you,


Sincerely,



Pat McMahan
3550 E. El Paso Dr.
Cottonwood, Az 86326
928-300-8333

RECEIVED
BLM AZ STATE OFFICE
2017 AUG 28 P 3:47
PHOENIX, ARIZONA

Pat McMahan
3550 E. El Paso Dr.
Cottonwood, AZ 86326



RECEIVED
BLM AZ STATE OFFICE
2017 AUG 28 P 3:46
PHOENIX, ARIZONA

Mining Claim Recordation
BLM Arizona State Office
One N. Central Avenue Suite 800
Phoenix, Az 85004-442

8500484427 0041



United States Department of the Interior
Bureau of Land Management
 DIV OF LANDS, MINRLS & ENERGY
 ONE N CENTRAL AVE
 PHOENIX, AZ 85004 -4427
 Phone: 602-417-9200

Receipt

No: 3964544

Transaction #: 4074417	
Date of Transaction: 08/29/2017	
CUSTOMER:	
PAT MCMAHAN 3550 E EL PASO DR COTTONWOOD, AZ 86326-5717 US	

LINE #	QTY	DESCRIPTION	REMARKS	UNIT PRICE	TOTAL
1	1.00	LOCATABLE MINERALS / MINING CLAIMS- NOT NEW-UNADJUD, ONE AUTH NO. ONLY / MINING CLAIM MONEY RECEIVED CASES: AMC370039/\$10.00	POL 2017/1 WAV	- n/a -	10.00
TOTAL:					\$10.00

PAYMENT INFORMATION			
1	AMOUNT:	10.00	POSTMARKED: N/A
	TYPE:	CHECK	RECEIVED: 08/28/2017
	CHECK NO:	108	
	NAME:	MCMAHAN, PAT 3550 E EL PASO DR COTTONWOOD AZ 86326-5717 US	

REMARKS

This receipt was generated by the automated BLM Collections and Billing System and is a paper representation of a portion of the official electronic record contained therein.

UNITED STATES
DEPARTMENT OF THE INTERIOR
BUREAU OF LAND MANAGEMENT

FORM APPROVED
OMB NO.: 1004-0114
Expires: October 31, 2016

AFFIDAVIT OF ANNUAL ASSESSMENT WORK

370039

WHEN RECORDED, MAIL DOCUMENT TO:

NAME: Pat McMahan

ADDRESS: 3550 E. El Paso Drive

CITY, STATE, ZIP: Cottonwood, AZ 86326

FOR COUNTY RECORDER'S USE

No. of Claims 1

x \$10/claim

Total due BLM \$ 10.00

TO ALL WHOM IT MAY CONCERN:

1. The undersigned certifies that at least \$100 per claim was expended for development, labor and improvements, or equivalent value added, as the annual assessment work for the assessment year ending September 1, 2016 for the following contiguous unpatented mining claim(s), located in the County of Maricopa, in the State of Arizona.

BLM Serial No.	Name of Claim	Tp	Rg	Sec	Mer	County Recordation Book and Page No.	Date
AMC 370039	Banded Beauty	T1s	R7w	31			

RECEIVED
 BLM AZ STATE OFFICE
 2016 AUG 25 P 2 21
 PHOENIX, ARIZONA

(Continued on page 2)

RECEIPT # 3642445

2. Type of labor and improvements (specify what was done and give the total value for that labor and improvement to show at least \$100 for each claim). If a geological, geochemical, or geophysical survey was performed, as per 30 U.S.C. 28-1, reference the title of the report of survey, give cost and date of the survey and report, and indicate it was filed with the County Recorder:

Description of Work Performed	Value of Work Performed	Date Work Was Performed
Digging & Prospecting	\$100.00	March 25, 2015

3. Name and mailing address of each person who performed the labor and improvements:

Name (please print)

Pat McMahan

Current Mailing Address (please print)

3550 E. El Paso Drive, Cottonwood, AZ 86326

4. Name and mailing address of each person who holds and claims the subject mining claim(s) for the valuable minerals contained therein. Be sure to indicate if there is a change of address:

Name (please print)

Pat McMahan

Current Mailing Address (please print)

3550 E. El Paso Drive, Cottonwood, AZ 86326

RECEIVED
 BLM AZ STATE OFFICE
 2016 AUG 25 P 2:21
 PHOENIX, ARIZONA

5. The undersigned testifies that on the date of February 17, 2006, all monuments required by law were erected upon the subject claim(s), and all notices required by law were posted on the subject claim(s) or copies thereof were in place, and at said date, each corner monument bore or contained

markings sufficient to appropriately designate the corner of the claim to which it pertains and the name of the claim(s).

I hereby certify under penalty of perjury under the laws of the State of Arizona that the foregoing statements are true and correct:

[Signature]

Date: 8/23/16

(Signature of person responsible for above statement)

Title 18 U.S.C. 1001 and 43 U.S.C. 1212 make it a crime for any person knowingly and willfully to make to any department or agency of the United States any false, fictitious or fraudulent statements or representations as to any matter within its jurisdiction.

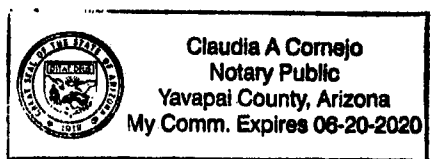
Notary Block

SUBSCRIBED AND SWORN TO before me, this 23 day of August 2016

By: [Signature]
(Signature of Affiant)

Title: Notary Public

My Commission Expires: 06/20/2020



INSTRUCTIONS

1. This is an optional form that may be used to satisfy the requirements for the Bureau of Land Management (BLM) under the provisions of 43 U.S.C. §1744 and 30 U.S.C. §28-28d and the regulations thereunder (43 CFR part 3835). Since local and State laws may vary, you should contact your local and State agencies where the claims are located to ensure all applicable laws and requirements are satisfied.
2. The claimant(s) must fill in the date in paragraph 1 for the applicable assessment year and the county and state where the claims are located.
3. All claim names, BLM serial numbers, legal descriptions, and original county recording information must be listed for the claims pertaining to this assessment notice.
4. The claimant(s) must complete paragraph 2 listing all labor or improvements which was performed on or did benefit the subject mining claims. The value and date of the labor or improvements must also be listed. The total amount of labor or improvements can be listed, but the total expenditure must equal at least \$100 for each claim.
5. The names and current mailing addresses of the person(s) performing the labor shall be listed in paragraph 3.
6. The name and current mailing address of each owner (claimant) of the claims shall be listed in paragraph 4. The mailing address shall be the owner's address and not the address of an agent or anyone representing the claimant. Be sure to note if there has been a change of address.
7. Paragraph 5 shall be completed to show the date it was verified that all monuments required by law were properly erected, all notices were posted, and that corners were appropriately designated for all claims listed.
8. An exact legible reproduction or duplicate (other than microfilm or other electronic media) of this affidavit or another type of affidavit of assessment work that you file or will file in the county where each claim is located, must be filed with the BLM on or before December 30 of the calendar year in which the assessment year ends. For mill or tunnel sites, a separate notice of intent to hold must be filed with the BLM on or before December 30. Requirements for filing a notice of intent to hold can be found at 43 CFR 3835.33.
9. A processing fee of \$10 for each claim listed must be remitted to the BLM along with this or any other affidavit of assessment work.

PHOENIX, ARIZONA

2016 AUG 25 P 2:22

BLM AZ STATE OFFICE

Mining Claim Recordation
BLM Arizona State Office
One N Central Ave. Suite 800
Phoenix, Az 85004-4427
602-417-9200

RECEIVED
BLM AZ STATE OFFICE

2016 AUG 25 P 2:21

PHOENIX, ARIZONA 8/23/2016

Ref: Mining Claim # AMC 370039
Claim name: Banded Beauty

Gentlemen:

Enclosed is a check for \$10.00 for the above referenced claim in Maricopa County.

Also enclosed is a "Maintenance Fee Payment Waiver Certification" with my original signature.

Also enclosed is an "Affidavit of Labor and Improvement" signed by me and notarized.

If anything else is required, please notify me.

Thank you,

Sincerely,



Pat McMahan
3550 E. El Paso Dr.
Cottonwood, Az 86326
928-300-8333

Pat McMahan
3550 E. El Paso Dr.
Cottonwood, AZ 86326

PHOENIX AZ 852

23 AUG 2015 PM 10 L



RECEIVED
BLM AZ STATE OFFICE

2015 AUG 25 P 2:21

PHOENIX, ARIZONA

Mining Claim Recordation
BLM Arizona State Office
One N. Central Avenue Suite 800
Phoenix, Az 85004-442

85004-442700



PHOENIX AZ 852
AUG 23 2015

United States Department of the Interior
Bureau of Land Management
 DIV OF LANDS, MINRLS & ENERGY
 ONE N CENTRAL AVE
 PHOENIX, AZ 85004 -4427
 Phone: 602-417-9200

Receipt

No: 3642445


Transaction #: 3746399	
Date of Transaction: 08/26/2016	
CUSTOMER:	
PAT MCMAHAN 3550 E EL PASO DR COTTONWOOD, AZ 86326-5717 US	

LINE #	QTY	DESCRIPTION	REMARKS	UNIT PRICE	TOTAL
1	1.00	LOCATABLE MINERALS / MINING CLAIMS-NOT NEW-UNADJUD, ONE AUTH NO. ONLY / MINING CLAIM MONEY RECEIVED CASES: AMC370039/\$10.00	WAIVER 2017 - 1 / POL 2016 - 1	- n/a -	10.00
TOTAL:					\$10.00

PAYMENT INFORMATION					
1	AMOUNT:	10.00	POSTMARKED:	08/23/2016	
	TYPE:	CHECK	RECEIVED:	08/25/2016	
	CHECK NO:	160			
	NAME:	MCMAHAN, PAT 3550 E EL PASO DR COTTONWOOD AZ 86326-5717 US			

REMARKS

This receipt was generated by the automated BLM Collections and Billing System and is a paper representation of a portion of the official electronic record contained therein.

ENTERED
AUG 29 2016
 BY: 

UNITED STATES
DEPARTMENT OF THE INTERIOR
BUREAU OF LAND MANAGEMENT

434

ADD

MAINTENANCE FEE WAIVER CERTIFICATION

FORM APPROVED
OMB NO. 1004-0114
Expires: October 31, 2016

370039

SEE INSTRUCTIONS ON PAGE 2

1. This small miner waiver is filed for the assessment year beginning on September 1, 2016 and ending on September 1, 2017.
2. The undersigned and all related parties owned ten or fewer mining claims, mill, or tunnel sites located and maintained on Federal lands in the United States of America on September 1, 2016.
3. The undersigned have performed the assessment work required by law for each mining claim listed prior to filing this waiver and understand that by filing this form, the undersigned must file an affidavit of assessment work with the Bureau of Land Management (BLM) by the December 30th following the filing of this waiver.
4. The undersigned understand that if the assessment work obligation has not yet come due under 30 U.S.C. 28 (for those claims in their first assessment year only), a notice of intent to hold reciting this condition must be recorded by the December 30th following the filing of this waiver.
5. The undersigned understand that mill and tunnel sites may also be listed on this waiver and be waived from payment of the maintenance fee, and that a notice of intent to hold for these sites is required to be filed with the BLM by the December 30th following the filing of this waiver.
6. The undersigned understand and acknowledge that pursuant to 43 U.S.C. 1212 and 18 U.S.C. 1001, the filing or recording of a false, fictitious, or fraudulent document with the BLM may result in a fine of up to \$250,000, a prison term not to exceed five years, or both.
7. The mining claims, mill or tunnel sites for which this waiver from payment of the maintenance fees is requested are:

CLAIM OR SITE NAME	BLM RECORDATION SERIAL NUMBER
1. Banded Beauty	AMC 370039 ✓
2.	
3.	
4.	
5.	
6.	
7.	
8.	
9.	
10.	

RECEIVED
BLM AZ STATE OFFICE
2016 AUG 25 P 2:21
PHOENIX, ARIZONA

The owner(s) (claimants) of the above mining claims and sites are:

Pat McMahan

(Owner's Name - Please Print)

Pat McMahan

(Owner's Signature)

3550 E. El Paso Drive

(Owner's Mailing Address)

Cottonwood

(City)

AZ

(State)

86326

(Zip Code)

(Owner's Name - Please Print)

(Owner's Signature)

(Owner's Mailing Address)

(City)

(State)

(Zip Code)

(Owner's Name - Please Print)

(Owner's Signature)

(Owner's Mailing Address)

(City)

(State)

(Zip Code)

(Owner's Name - Please Print)

(Owner's Signature)

(Owner's Mailing Address)

(City)

(State)

(Zip Code)

(Continued on page 2)

ENTERED
433
SEP 07 2016
BY: *[Signature]*

*nmw
naa*

UNITED STATES
DEPARTMENT OF THE INTERIOR
BUREAU OF LAND MANAGEMENT

625

A.A.

370039

FORM APPROVED
OMB NO. 1004-0114
Expires: October 31, 2016

MAINTENANCE FEE WAIVER CERTIFICATION

SEE INSTRUCTIONS ON PAGE 2

1. This small miner waiver is filed for the assessment year beginning on September 1, 2015 and ending on September 1, 2016.
2. The undersigned and all related parties owned ten or fewer mining claims, mill, or tunnel sites located and maintained on Federal lands in the United States of America on September 1, 2015.
3. The undersigned have performed the assessment work required by law for each mining claim listed prior to filing this waiver and understand that by filing this form, the undersigned must file an affidavit of assessment work with the Bureau of Land Management (BLM) by the December 30th following the filing of this waiver.
4. The undersigned understand that if the assessment work obligation has not yet come due under 30 U.S.C. 28 (for those claims in their first assessment year only), a notice of intent to hold reciting this condition must be recorded by the December 30th following the filing of this waiver.
5. The undersigned understand that mill and tunnel sites may also be listed on this waiver and be waived from payment of the maintenance fee, and that a notice of intent to hold for these sites is required to be filed with the BLM by the December 30th following the filing of this waiver.
6. The undersigned understand and acknowledge that pursuant to 43 U.S.C. 1212 and 18 U.S.C. 1001, the filing or recording of a false, fictitious, or fraudulent document with the BLM may result in a fine of up to \$250,000, a prison term not to exceed five years, or both.
7. The mining claims, mill or tunnel sites for which this waiver from payment of the maintenance fees is requested are:

CLAIM OR SITE NAME	BLM RECORDATION SERIAL NUMBER
1. Banded Beauty	AMC 370039 ✓
2.	
3.	
4.	
5.	
6.	
7.	
8.	
9.	
10.	

RECEIVED
 BLM ALBUQUERQUE OFFICE
 2015 SEP - 1 P 1:48
 PHOENIX, ARIZONA

The owner(s) (claimants) of the above mining claims and sites are:

Pat McMahan

Pat McMahan

(Owner's Name - Please Print)

(Owner's Signature)

3550 E. El Paso Drive

Cottonwood

AZ

86326

(Owner's Mailing Address)

(City)

(State)

(Zip Code)

(Owner's Name - Please Print)

(Owner's Signature)

(Owner's Mailing Address)

(City)

(State)

(Zip Code)

(Owner's Name - Please Print)

(Owner's Signature)

(Owner's Mailing Address)

(City)

(State)

(Zip Code)

(Owner's Name - Please Print)

(Owner's Signature)

(Owner's Mailing Address)

(City)

(State)

(Zip Code)

(Continued on page 2)

ENTERED
 SEP 11 2015
 BY: *ur*

NW 11/26/15

370039

Mining Claim Recordation
BLM Arizona State Office
One N Central Ave. Suite 800
Phoenix, Az 85004-4427
602-417-9200

8/27/2015

Ref: Mining Claim # AMC 370039
Claim name: Banded Beauty

Gentlemen:

Enclosed is a check for \$10.00 for the above referenced claim in Maricopa County.

Also enclosed is a "Maintenance Fee Payment Waiver Certification" with my original signature.

Also enclosed is an "Affidavit of Labor and Improvement" signed by me and notarized.

If anything else is required, please notify me.

Thank you,

Sincerely,



Pat McMahan
3550 E. El Paso Dr.
Cottonwood, Az 86326
928-300-8333

RECEIVED
BLM ARIZONA SERVICE
2015 SEP - 1 P 1:48
PHOENIX, ARIZONA

ENTERED
SEP 08 2015
BY: *ll*

UNITED STATES
DEPARTMENT OF THE INTERIOR
BUREAU OF LAND MANAGEMENT

FORM APPROVED
OMB NO.: 1004-0114
Expires: October 31, 2016

AFFIDAVIT OF ANNUAL ASSESSMENT WORK

WHEN RECORDED, MAIL DOCUMENT TO:

NAME: Pat McMahan

ADDRESS: 3550 E. El Paso Drive

CITY, STATE, ZIP: Cottonwood, AZ 86326

FOR COUNTY RECORDER'S USE

No. of Claims 1

x \$10/claim

Total due BLM \$ 10.00

TO ALL WHOM IT MAY CONCERN:

RECEIPT # 3385072

1. The undersigned certifies that at least \$100 per claim was expended for development, labor and improvements, or equivalent value added, as the annual assessment work for the assessment year ending September 1, 2015 for the following contiguous unpatented mining claim(s), located in the County of Maricopa, in the State of Arizona.

BLM Serial No.	Name of Claim	Tp Rg Sec Mer				County Recordation Book and Page No.	Date
		Example: 13N 5E 14 MDM					
AMC 370039	Banded Beauty	T1s	R7w	31			

RECEIVED
 2015 SEP - 1 PD 1:48
 PHOENIX, ARIZONA

2. Type of labor and improvements (specify what was done and give the total value for that labor and improvement to show at least \$100 for each claim). If a geological, geochemical, or geophysical survey was performed, as per 30 U.S.C. 28-1, reference the title of the report of survey, give cost and date of the survey and report, and indicate it was filed with the County Recorder:

Description of Work Performed	Value of Work Performed	Date Work Was Performed
Digging & Prospecting	\$100.00	March 20, 2015

3. Name and mailing address of each person who performed the labor and improvements:

Name (please print)

Pat McMahan

Current Mailing Address (please print)

3550 E. El Paso Drive, Cottonwood, AZ 86326

4. Name and mailing address of each person who holds and claims the subject mining claim(s) for the valuable minerals contained therein. Be sure to indicate if there is a change of address:

Name (please print)

Pat McMahan

Current Mailing Address (please print)

3550 E. El Paso Drive, Cottonwood, AZ 86326

RECEIVED
 2015 SEP - 1 P 1:18
 PHOENIX, ARIZONA

5. The undersigned testifies that on the date of February 17, 20⁰⁶, all monuments required by law were erected upon the subject claim(s), and all notices required by law were posted on the subject claim(s) or copies thereof were in place, and at said date, each corner monument bore or contained

markings sufficient to appropriately designate the corner of the claim to which it pertains and the name of the claim(s).

I hereby certify under penalty of perjury under the laws of the State of Arizona that the foregoing statements are true and correct:

[Signature] Date: 8/27/15
(Signature of person responsible for above statement)

Title 18 U.S.C. 1001 and 43 U.S.C. 1212 make it a crime for any person knowingly and willfully to make to any department or agency of the United States any false, fictitious or fraudulent statements or representations as to any matter within its jurisdiction.


Notary Block

SUBSCRIBED AND SWORN TO before me, this 27th day of August 2015

By: [Signature]
(Signature of Affiant)

Title: Nathan Oeser Notary Public

My Commission Expires: 04/2017



INSTRUCTIONS

1. This is an optional form that may be used to satisfy the requirements for the Bureau of Land Management (BLM) under the provisions of 43 U.S.C. §1744 and 30 U.S.C. §28-28d and the regulations thereunder (43 CFR part 3835). Since local and State laws may vary, you should contact your local and State agencies where the claims are located to ensure all applicable laws and requirements are satisfied.
2. The claimant(s) must fill in the date in paragraph 1 for the applicable assessment year and the county and state where the claims are located.
3. All claim names, BLM serial numbers, legal descriptions, and original county recording information must be listed for the claims pertaining to this assessment notice.
4. The claimant(s) must complete paragraph 2 listing all labor or improvements which was performed on or did benefit the subject mining claims. The value and date of the labor or improvements must also be listed. The total amount of labor or improvements can be listed, but the total expenditure must equal at least \$100 for each claim.
5. The names and current mailing addresses of the person(s) performing the labor shall be listed in paragraph 3.
6. The name and current mailing address of each owner (claimant) of the claims shall be listed in paragraph 4. The mailing address shall be the owner's address and not the address of an agent or anyone representing the claimant. Be sure to note if there has been a change of address.
7. Paragraph 5 shall be completed to show the date it was verified that all monuments required by law were properly erected, all notices were posted, and that corners were appropriately designated for all claims listed.
8. An exact legible reproduction or duplicate (other than microfilm or other electronic media) of this affidavit or another type of affidavit of assessment work that you file or will file in the county where each claim is located, must be filed with the BLM on or before December 30 of the calendar year in which the assessment year ends. For mill or tunnel sites, a separate notice of intent to hold must be filed with the BLM on or before December 30. Requirements for filing a notice of intent to hold can be found at 43 CFR 3835.33.
9. A processing fee of \$10 for each claim listed must be remitted to the BLM along with this or any other affidavit of assessment work.

RECEIVED
2015 SEP - 1
1:48
P. O. BOX 1000
PHOENIX, ARIZONA

Pat McMahan
3550 E. El Paso Dr.
Cottonwood, AZ 86326

BLM STATE OFFICE

2015 SEP -1 P 1:48

PHOENIX, ARIZONA

TACOMA WA 983
OLYMPIA WA
28 AUG 2015 PM 3 L



MINING CLIENT RECORDS
BLM ARIZONA STATE OFFICE
ONE W CENTRAL AVE STE 808
PHOENIX, AZ 85004-4427

85004442700



11/10

United States Department of the Interior
Bureau of Land Management
 LANDS/RECREATION & PLANNING
 ONE N CENTRAL AVE
 PHOENIX, AZ 85004 -2203
 Phone: 602-417-9200

Receipt

No: 3385072

Transaction #: 3483411	
Date of Transaction: 09/02/2015	
CUSTOMER:	
PAT MCMAHAN 3550 E EL PASO DR COTTONWOOD, AZ 86326-5717 US	

LINE #	QTY	DESCRIPTION	REMARKS	UNIT PRICE	TOTAL
1	1.00	LOCATABLE MINERALS / MINING CLAIMS-NOT NEW-UNADJUD, ONE AUTH NO. ONLY / MINING CLAIM MONEY RECEIVED CASES: AMC370039/\$10.00	WAIVER - 1 2016 / POL - 1 2015	- n/a -	10.00
TOTAL:					\$10.00

PAYMENT INFORMATION				
1	AMOUNT:	10.00	POSTMARKED:	08/28/2015
	TYPE:	CHECK	RECEIVED:	09/01/2015
	CHECK NO:	2687		
	NAME:	MCMAHAN, PAT 3550 E EL PASO DR COTTONWOOD AZ 86326-5717 US		

REMARKS

This receipt was generated by the automated BLM Collections and Billing System and is a paper representation of a portion of the official electronic record contained therein.

ENTERED
SEP 08 2015
 BY: *ll*

94

1095

A.H.

AMC 370039

FORM APPROVED
OMB NO. 1004-0114
Expires: October 31, 2016

MAINTENANCE FEE WAIVER CERTIFICATION

SEE INSTRUCTIONS ON PAGE 2

- This small miner waiver is filed for the assessment year beginning on September 1, 2014 and ending on September 1, 2015.
- The undersigned and all related parties owned ten or fewer mining claims, mill, or tunnel sites located and maintained on Federal lands in the United States of America on September 1, 2014.
- The undersigned have performed the assessment work required by law for each mining claim listed prior to filing this waiver and understand that by filing this form, the undersigned must file an affidavit of assessment work with the Bureau of Land Management (BLM) by the December 30th following the filing of this waiver.
- The undersigned understand that if the assessment work obligation has not yet come due under 30 U.S.C. 28 (for those claims in their first assessment year only), a notice of intent to hold reciting this condition must be recorded by the December 30th following the filing of this waiver.
- The undersigned understand that mill and tunnel sites may also be listed on this waiver and be waived from payment of the maintenance fee, and that a notice of intent to hold for these sites is required to be filed with the BLM by the December 30th following the filing of this waiver.
- The undersigned understand and acknowledge that pursuant to 43 U.S.C. 1212 and 18 U.S.C. 1001, the filing or recording of a false, fictitious, or fraudulent document with the BLM may result in a fine of up to \$250,000, a prison term not to exceed five years, or both.
- The mining claims, mill or tunnel sites for which this waiver from payment of the maintenance fees is requested are:

CLAIM OR SITE NAME	BLM RECORDATION SERIAL NUMBER
1. Banded Beauty	AMC 370039 ✓
2.	
3.	
4.	
5.	
6.	
7.	
8.	
9.	
10.	

The owner(s) (claimants) of the above mining claims and sites are:

Pat McMahan

(Owner's Name - Please Print)

(Owner's Signature)

3550 E. El Paso Drive ✓

Cottonwood

AZ

86326

(Owner's Mailing Address)

(City)

(State)

(Zip Code)

(Owner's Name - Please Print)

(Owner's Signature)

(Owner's Mailing Address)

(City)

(State)

(Zip Code)

(Owner's Name - Please Print)

(Owner's Signature)

(Owner's Mailing Address)

(City)

(State)

(Zip Code)

(Owner's Name - Please Print)

(Owner's Signature)

(Owner's Mailing Address)

(City)

(State)

(Zip Code)

(Continued on page 2)

NW

CHECKED SEP 22 2014

FB

ENTERED
AC 483
SEP 08 2014
BY: FB

RECEIVED
BLM AZ STATE OFFICE
2014 JUL 24 P 3 20
PHOENIX, ARIZONA

(Owner's Name - Please Print)

(Owner's Signature)

(Owner's Mailing Address)

(City)

(State)

(Zip Code)

(Owner's Name - Please Print)

(Owner's Signature)

(Owner's Mailing Address)

(City)

(State)

(Zip Code)

(Owner's Name - Please Print)

(Owner's Signature)

(Owner's Mailing Address)

(City)

(State)

(Zip Code)

(Owner's Name - Please Print)

(Owner's Signature)

(Owner's Mailing Address)

(City)

(State)

(Zip Code)

18 U.S.C. 1001 and 43 U.S.C. 1212 make it a crime for any person knowingly and willfully to make to any department or agency of the United States any false, fictitious or fraudulent statements or representations as to any matter within its jurisdiction.

INSTRUCTIONS

1. This certification is made under the provisions of 43 U.S.C. § 1744 and 30 U.S.C. §28-28k and the regulations thereunder (43 CFR Part 3830).
2. The claimant(s) must fill in the dates in paragraph 1 for the beginning and ending of the assessment year for which this waiver is sought.
3. The claimant(s) must fill in the date in paragraph 2 for the beginning of the assessment year for which this waiver is sought.
4. All claim and site names and BLM serial numbers must be listed for the mining claims, mill sites, and tunnel sites for which the waiver is sought.
5. All owners of the mining claims, mill sites, and tunnel sites and their addresses must be given.
6. This waiver form must be signed by all the claimants or their designated agent, in original form. If an agent is designated, a notarized designation of agent, signed by all of the claimants with proper address given, must be submitted with this waiver.
7. This form must be filed no later than September 1st for the upcoming assessment year in the BLM State Office where the mining claims or sites are recorded, or the waiver cannot be granted by the BLM. (Example: To obtain a waiver for the assessment year 2012, which begins on September 1, 2011, you must qualify for and file for a waiver no later than September 1, 2011, in the proper BLM State Office.)
8. For all mining claims which require assessment work, you must record an affidavit of labor on or before the December 30th immediately following the filing of this waiver. For all other mining claims or sites waived, you must record a notice of intent to hold on or before the December 30th immediately following the filing of this waiver.
9. Mill and tunnel sites may also be listed on this waiver and be waived from payment of the maintenance fee. A notice of intent to hold for these sites is required to be filed by the December 30th following the filing of this waiver.

RECEIVED
 BLM AZ STATE OFFICE
 PHOENIX, ARIZONA
 24 JUL 2011 P 3:20

FOR OFFICIAL USE ONLY

2. Type of labor and improvements (specify what was done and give the total value for that labor and improvement to show at least \$100 for each claim). If a geological, geochemical, or geophysical survey was performed, as per 30 U.S.C. 28-1, reference the title of the report of survey, give cost and date of the survey and report, and indicate it was filed with the County Recorder:

Description of Work Performed	Value of Work Performed	Date Work Was Performed
Digging & Prospecting	\$100.00	March 27, 2014

3. Name and mailing address of each person who performed the labor and improvements:

Name (please print)
Pat McMahan

Current Mailing Address (please print)
3550 E. El Paso Drive, Cottonwood, AZ 86326

4. Name and mailing address of each person who holds and claims the subject mining claim(s) for the valuable minerals contained therein. Be sure to indicate if there is a change of address:

Name (please print)
Pat McMahan

Current Mailing Address (please print)
3550 E. El Paso Drive, Cottonwood, AZ 86326

RECEIVED
 BLM AZ DISTRICT OFFICE
 2014 JUL 24 P 3:22
 PHOENIX, ARIZONA

5. The undersigned testifies that on the date of February 17, 2006, all monuments required by law were erected upon the subject claim(s), and all notices required by law were posted on the subject claim(s) or copies thereof were in place, and at said date, each corner monument bore or contained

markings sufficient to appropriately designate the corner of the claim to which it pertains and the name of the claim(s).

I hereby certify under penalty of perjury under the laws of the State of Arizona that the foregoing statements are true and correct:

[Signature] Date: 7/21/14
(Signature of person responsible for above statement)

Title 18 U.S.C. 1001 and 43 U.S.C. 1212 make it a crime for any person knowingly and willfully to make to any department or agency of the United States any false, fictitious or fraudulent statements or representations as to any matter within its jurisdiction.


Notary Block

SUBSCRIBED AND SWORN TO before me, this 21st day of July 2014

By: [Signature]
(Signature of Affiant)

Title: Notary Public for Oregon

My Commission Expires: July 29th, 2016



INSTRUCTIONS

- 1. This is an optional form that may be used to satisfy the requirements for the Bureau of Land Management (BLM) under the provisions of 43 U.S.C. §1744 and 30 U.S.C. §28-28d and the regulations thereunder (43 CFR part 3835). Since local and State laws may vary, you should contact your local and State agencies where the claims are located to ensure all applicable laws and requirements are satisfied.
- 2. The claimant(s) must fill in the date in paragraph 1 for the applicable assessment year and the county and state where the claims are located.
- 3. All claim names, BLM serial numbers, legal descriptions, and original county recording information must be listed for the claims pertaining to this assessment notice.
- 4. The claimant(s) must complete paragraph 2 listing all labor or improvements which was performed on or did benefit the subject mining claims. The value and date of the labor or improvements must also be listed. The total amount of labor or improvements can be listed, but the total expenditure must equal at least \$100 for each claim.
- 5. The names and current mailing addresses of the person(s) performing the labor shall be listed in paragraph 3.
- 6. The name and current mailing address of each owner (claimant) of the claims shall be listed in paragraph 4. The mailing address shall be the owner's address and not the address of an agent or anyone representing the claimant. Be sure to note if there has been a change of address.
- 7. Paragraph 5 shall be completed to show the date it was verified that all monuments required by law were properly erected, all notices were posted, and that corners were appropriately designated for all claims listed.
- 8. An exact legible reproduction or duplicate (other than microfilm or other electronic media) of this affidavit or another type of affidavit of assessment work that you file or will file in the county where each claim is located, must be filed with the BLM on or before December 30 of the calendar year in which the assessment year ends. For mill or tunnel sites, a separate notice of intent to hold must be filed with the BLM on or before December 30. Requirements for filing a notice of intent to hold can be found at 43 CFR 3835.33.
- 9. A processing fee of \$10 for each claim listed must be remitted to the BLM along with this or any other affidavit of assessment work.

RECEIVED
JUL 29 P 3:20
BLM ARIZONA

NOTICES

THE PRIVACY ACT and 43 CFR 2.48(d) require that you be furnished with the following information in connection with the information requested by this form.

AUTHORITY: 30 U.S.C. §28-28d and 43 CFR part 3835 permit collection of the information requested by this form.

PRINCIPAL PURPOSE: The BLM will use the information you provide to document compliance with 43 U.S.C. 1744 and that assessment work has been completed in accordance with 30 U.S.C. § 28-28d and 43 CFR part 3835 in lieu of paying the maintenance fee for the mining claims listed on this form.

ROUTINE USES: The BLM will only disclose this information in accordance with the provisions at 43 CFR 2.56(b) and (c).

EFFECT OF NOT PROVIDING INFORMATION: Disclosure of the requested information is required by 30 U.S.C. § 28-28d and 43 CFR part 3835 for claimants qualified to perform assessment work in lieu of paying the maintenance fee. Failure to submit all the requested information or to complete this form will delay the BLM's processing of the form and may preclude the BLM's acceptance of the assessment work information, which may result in forfeiture of the mining claim(s) by the claimant.

THE PAPERWORK REDUCTION ACT requires us to inform you that:

Use of this form is optional. You must perform assessment if a waiver to pay the maintenance fee has been requested. This form is provided to help you attest that annual assessment work has been completed in lieu of paying the maintenance fee for your claim(s). Submission of the requested information is necessary to obtain or retain a benefit.

You do not have to respond to this or any other Federal agency-sponsored information collection unless it displays a valid OMB control number.

BURDEN HOURS STATEMENT: The estimated public reporting burden for this form is 30 minutes per response, including the time for reviewing instructions, gathering and maintaining data, and completing and reviewing the form. You may submit comments regarding the burden estimate or any other aspect of this form to: U.S. Department of the Interior, Bureau of Land Management (1004-0114), Bureau Information Collection Clearance Officer (WO-630), 1849 C Street, N.W., Room 2134LM, Washington, D.C. 20240.

RECEIVED
BLM STATE OFFICE
2014 JUL 24 P 3:21
PHOENIX, ARIZONA

AMC 370039

Mining Claim Recordation
BLM Arizona State Office
One N Central Ave. Suite 800
Phoenix, Az 85004-4427
602-417-9200

7/05/14

Ref: Mining Claim # AMC 370039
Claim name: Banded Beauty

Gentlemen:

Enclosed is a check for \$10.00 for the above referenced claim in Maricopa County.

Also enclosed is a "Maintenance Fee Payment Waiver Certification" with my original signature.

Also enclosed is an "Affidavit of Labor and Improvement" signed by me and notarized.

If anything else is required, please notify me.

Thank you,

Sincerely,



Pat McMahan
3550 E. El Paso Dr.
Cottonwood, Az 86326
928-300-8333

RECEIVED
2014 JUL 24 P 3:20
PHOENIX, ARIZONA

~~McMahan~~
~~3550 E. El Paso Dr.~~
~~Cottonwood, AZ 86326~~

PORTLAND OR 970

21 JUL 2014 PM 11



RECEIVED
AZ STATE OFFICE
2014 JUL 24 P 2:56
PHOENIX, ARIZONA

Pat McMahan
3550 E. El Paso Dr.
Cottonwood, AZ 86326

Mining Claim Recordation
Blm Arizona State Office
One N. Central Avenue Suite 800
Phoenix, AZ 85004-4427

85004442700



1399195

United States Department of the Interior
Bureau of Land Management
 LANDS/RECREATION & PLANNING
 ONE N CENTRAL AVE
 PHOENIX, AZ 85004 -2203
 Phone: 602-417-9200

ENTERED
 JUL 28 2014
 BY: *RAM*

Receipt

No: 3084920

Transaction #: 3176242	
Date of Transaction: 07/25/2014	
CUSTOMER:	
PAT MCMAHAN 3550 E EL PASO DR COTTONWOOD, AZ 86326-5717 US	

LINE #	QTY	DESCRIPTION	REMARKS	UNIT PRICE	TOTAL
1	1.00	LOCATABLE MINERALS / MINING CLAIMS-NOT NEW-UNADJUD, ONE AUTH NO. ONLY / MINING CLAIM MONEY RECEIVED CASES: AMC370039/\$10.00	MAINT FEE WAIVER (1) 2015 / POL (1) 2014 ✓	- n/a -	10.00
TOTAL:					\$10.00

PAYMENT INFORMATION					
1	AMOUNT:	10.00	POSTMARKED:	07/21/2014	
	TYPE:	CHECK	RECEIVED:	07/24/2014	
	CHECK NO:	2618			
	NAME:	MCCMAHAN, PAT 3550 E EL PASO DR COTTONWOOD AZ 86326-5717 US			

REMARKS

This receipt was generated by the automated BLM Collections and Billing System and is a paper representation of a portion of the official electronic record contained therein.

UNITED STATES
DEPARTMENT OF THE INTERIOR
BUREAU OF LAND MANAGEMENT

MAINTENANCE FEE WAIVER CERTIFICATION

AM

98

370039

FORM APPROVED
OMB NO. 1004-0114
Expires: August 31, 2013

SEE INSTRUCTIONS ON PAGE 2

1. This small miner waiver is filed for the assessment year beginning on September 1, 2013 and ending on September 1, 2014.
2. The undersigned and all related parties owned ten or fewer mining claims, mill, or tunnel sites located and maintained on Federal lands in the United States of America on September 1, 2013.
3. The undersigned have performed the assessment work required by law for each mining claim listed prior to filing this waiver and understand that by filing this form, an affidavit of assessment work must be recorded by the December 30th following the filing of this waiver.
4. The undersigned understand that if the assessment work obligation has not yet come due under 30 U.S.C. 28 (for those claims in their first assessment year only), a notice of intent to hold reciting this condition must be recorded by the December 30th following the filing of this waiver.
5. The undersigned understand that mill and tunnel sites may also be listed upon this waiver and be waived from payment of the maintenance fee, and that a notice of intent to hold for these sites is required to be recorded by the December 30th immediately following the filing of this waiver.
6. The undersigned understand and acknowledge that pursuant to 43 U.S.C. 1212 and 18 U.S.C. 1001, the filing or recording of a false, fictitious, or fraudulent document with the Bureau of Land Management may result in a fine of up to \$250,000, a prison term not to exceed five years, or both.
7. The mining claims, mill or tunnel sites for which this waiver from payment of the maintenance fees is requested are:

CLAIM OR SITE NAME	BLM RECORDATION SERIAL NUMBER
1. Banded Beauty	✓ AMC 370039
2.	
3.	
4.	
5.	
6.	
7.	
8.	
9.	
10.	

The owner(s) (claimants) of the above mining claims and sites are:

Pat McMahan
(Owner's Name - Please Print)

[Signature]
(Owner's Signature)

3550 E. El Paso Dr.
(Street or P.O. Box)

Cottonwood AZ 86326
(City) (State) (Zip Code)

(Owner's Name - Please Print)

(Owner's Signature)

(Street or P.O. Box)

(City) (State) (Zip Code)

(Owner's Name - Please Print)

(Owner's Signature)

(Street or P.O. Box)

(City) (State) (Zip Code)

ENTERED
SEP 12 2013
[Signature]

RECEIVED
BLM AZ STATE OFFICE
PHOENIX, ARIZONA
2013 JUL 18 PM 3:02


(Owner's Name - Please Print)	(Owner's Signature)		
(Street or P.O. Box)	(City)	(State)	(Zip Code)
(Owner's Name - Please Print)	(Owner's Signature)		
(Street or P.O. Box)	(City)	(State)	(Zip Code)
(Owner's Name - Please Print)	(Owner's Signature)		
(Street or P.O. Box)	(City)	(State)	(Zip Code)
(Owner's Name - Please Print)	(Owner's Signature)		
(Street or P.O. Box)	(City)	(State)	(Zip Code)

Title 18 U.S.C. Section 1001 and Title 43 U.S.C. Section 1212 makes it a crime for any person knowingly and willfully to make to any department or agency of the United States any false, fictitious or fraudulent statements or representations as to any matter within its jurisdiction.

INSTRUCTIONS

1. This certification is made under the provisions of §1744 of Title 43 and § 28-28k of Title 30 of the United States Code; and the regulations thereunder (43 CFR Part 3830).
2. The claimant(s) must fill in the dates in paragraph 1 for the beginning and ending of the assessment year for which this waiver is sought.
3. The claimant(s) must fill in the date in paragraph 2 for the beginning of the assessment year for which this waiver is sought.
4. All claim and site names and Bureau of Land Management (BLM) serial numbers must be listed for the mining claims, mill sites, and tunnel sites for which the waiver is sought.
5. All owners of the mining claims, mill sites, and tunnel sites and their addresses must be given.
6. This waiver form must be signed by all the claimants or their designated agent, in original form. If an agent is designated, a notarized designation of agent, signed by all of the claimants with proper address given, must be submitted with this waiver.
7. This form must be filed no later than September 1st for the upcoming assessment year in the BLM State Office where the mining claims or sites are recorded, or the waiver cannot be granted by the BLM. (Example: To obtain a waiver for the assessment year 2012, which begins on September 1, 2011, you must qualify for and file for a waiver no later than September 1, 2011, in the proper BLM State Office.)
8. For all mining claims which require assessment work, you must record an affidavit of labor on or before the December 30th immediately following the filing of this waiver. For all other mining claims or sites waived, you must record a notice of intent to hold on or before the December 30th immediately following the filing of this waiver.
9. Mill and tunnel sites may also be listed upon this waiver and be waived from payment of the maintenance fee. A notice of intent to hold for these sites is required to be filed by the December 30th following the filing of this waiver.

RECEIVED
 BLM AZ STATE OFFICE
 2013 JUL 18 PM 3:03
 PHOENIX, ARIZONA



UNITED STATES
DEPARTMENT OF THE INTERIOR
BUREAU OF LAND MANAGEMENT

FORM APPROVED
OMB NO.: 1004-0114
Expires: August 31, 2013

AFFIDAVIT OF ANNUAL ASSESSMENT WORK

WHEN RECORDED, MAIL DOCUMENT TO:

NAME: Pat McMahan

ADDRESS: 3550 E. El Paso Dr.

CITY, STATE, ZIP: Cottonwood, AZ 86326

RECEIVED
BLM AZ STATE OFFICE
2013 JUL 18 PM 3:02
PHOENIX, ARIZONA

FOR COUNTY RECORDER'S USE

No. of Claims 1
x \$10/claim
Total due BLM \$ \$10.00

TO ALL WHOM IT MAY CONCERN:

I, The undersigned certifies that at least \$100 per claim was expended for development, labor and improvements, or equivalent value added, as the annual assessment work for the assessment year ending September 1, 2013 for the following contiguous unpatented mining claim(s), located in the County of Maricopa, in the State of Arizona.

BLM Serial No.	Name of Claim	Tp Rg Sec Mer				County Recordation Book and Page No.	Date
		Example: 13N 5E 14 MDM					
AMC 370039	Banded Beauty	T1s	R7w	31			

(Continued on page 2)

ENTERED
AUG 28 2013
BY: AT

NO. OF CLAIMS 1
AMOUNT \$10.00
RECEIPT NO. 2835771
INIT. AT
** BLM-ASO**

2. Type of labor and improvements (specify what was done and give the total value for that labor and improvement to show at least \$100 for each claim). If a geological, geochemical, or geophysical survey was performed, as per 30 U.S.C. 28-1, reference the title of the report of survey, give cost and date of the survey and report, and indicate it was filed with the County Recorder:

Description of Work Performed	Value of Work Performed	Date Work Was Performed
Hand Digging	\$100.00	March 25, 2013

3. Name and mailing address of each person who performed the labor and improvements:

Name (please print)
Pat McMahan

Current Mailing Address (please print)
3550 E. El Paso Dr. Cottonwood AZ 86326

4. Name and mailing address of each person who holds and claims the subject mining claim(s) for the valuable minerals contained therein. Be sure to indicate if there is a change of address:

Name (please print)
Pat McMahan

Current Mailing Address (please print)
3550 E. El Paso Dr. Cottonwood AZ 86326

5. The undersigned testifies that on the date of February 17, 2006, all monuments required by law were erected upon the subject claim(s), and all notices required by law were posted on the subject claim(s) or copies thereof were in place, and at said date, each corner monument bore or contained

RECEIVED
 BLM AZ STATE OFFICE
 PHOENIX, ARIZONA
 2013 JUN 18 PM 5:02



markings sufficient to appropriately designate the corner of the claim to which it pertains and the name of the claim(s).

I hereby certify under penalty of perjury under the laws of the State of Arizona that the foregoing statements are true and correct:

[Signature] Date: 7/32/13
(Signature of person responsible for above statement)

Title 18 U.S.C. 1001 and 43 U.S.C. 1212 make it a crime for any person knowingly and willfully to make to any department or agency of the United States any false, fictitious or fraudulent statements or representations as to any matter within its jurisdiction.


Notary Block

SUBSCRIBED AND SWORN TO before me, this 17th day of July 20 13.

By: [Signature]
(Signature of Affiant)

Title: Notary Public

My Commission Expires: 6-20-15



INSTRUCTIONS

1. This is an optional form that may be used to satisfy the requirements for the Bureau of Land Management (BLM) under the provisions of 43 U.S.C. §1744 and 30 U.S.C. §28-28d and the regulations thereunder (43 CFR part 3835). Since local and State laws may vary, you should contact your local and State agencies where the claims are located to ensure all applicable laws and requirements are satisfied.
2. The claimant(s) must fill in the date in paragraph 1 for the applicable assessment year and the county and state where the claims are located.
3. All claim names, BLM serial numbers, legal descriptions, and original county recording information must be listed for the claims pertaining to this assessment notice.
4. The claimant(s) must complete paragraph 2 listing all labor or improvements which was performed on or did benefit the subject mining claims. The value and date of the labor or improvements must also be listed. The total amount of labor or improvements can be listed, but the total expenditure must equal at least \$100 for each claim.
5. The names and current mailing addresses of the person(s) performing the labor shall be listed in paragraph 3.
6. The name and current mailing address of each owner (claimant) of the claims shall be listed in paragraph 4. The mailing address shall be the owner's address and not the address of an agent or anyone representing the claimant. Be sure to note if there has been a change of address.
7. Paragraph 5 shall be completed to show the date it was verified that all monuments required by law were properly erected, all notices were posted, and that corners were appropriately designated for all claims listed.
8. An exact legible reproduction or duplicate (other than microfilm or other electronic media) of this affidavit or another type of affidavit of assessment work that you file or will file in the county where each claim is located must be filed with the BLM on or before December 30 of the calendar year in which the assessment year ends. For mill or tunnel sites, a separate notice of intent to hold must be filed with the BLM on or before December 30. Requirements for filing a notice of intent to hold can be found at 43 CFR 3835.33.
9. A processing fee of \$10 for each claim listed must be remitted to the BLM along with this or any other affidavit of assessment work.

RECEIVED
BLM
YAVAPAI COUNTY OFFICE
JUL 30 10 30 AM '13
PHOENIX, ARIZONA

Mining Claim Recordation
BLM Arizona State Office
One N Central Ave. Suite 800
Phoenix, Az 85004-4427
602-417-9200

7/17/13

Ref: Mining Claim # AMC 370039
Claim name: Banded Beauty

Gentlemen:

Enclosed is a check for \$10.00 for the above referenced claim in Maricopa County.

Also enclosed is a "Maintenance Fee Payment Waiver Certification" with my original signature.

Also enclosed is an "Affidavit of Labor and Improvement" signed by me and notarized.

If anything else is required, please notify me.

Thank you,

Sincerely,



Pat McMahan
3550 E. El Paso Dr.
Cottonwood, Az 86326
928-300-8333

RECEIVED
BLM AZ STATE OFFICE
PHOENIX, ARIZONA
2013 JUL 18 PM 3:02

Pat McMahan
3550 E. El Paso Dr.
Cottonwood, AZ 86326

RECEIVED
BLM AZ STATE OFFICE

2013 JUL 18 PM 3:02

PHOENIX, ARIZONA

Mining Claim Recordation
Blm Arizona State Office
One N. Central Avenue Suite 800
Phoenix, AZ 85004-4427



1000



85004

U.S. POSTAGE
PAID
COTTONWOOD, AZ
86326
JUL 17, 13
AMOUNT

\$0.66
00098220-14

850044427 0041



United States Department of the Interior
Bureau of Land Management
 LANDS/RECREATION & PLANNING
 ONE N CENTRAL AVE
 PHOENIX, AZ 85004 -2203
 Phone: 602-417-9200

Receipt

No: 2835771

Transaction #: 2921286	
Date of Transaction: 07/19/2013	
CUSTOMER:	
PAT MCMAHAN 3550 E EL PASO DR COTTONWOOD, AZ 86326-5717 US	

LINE #	QTY	DESCRIPTION	REMARKS	UNIT PRICE	TOTAL
1	1.00	LOCATABLE MINERALS / MINING CLAIMS-NOT NEW-UNADJUD, ONE AUTH NO. ONLY / MINING CLAIM MONEY RECEIVED CASES: AMC370039/\$10.00	MAINT FEE WAIVER (1) 2014 / POL (1) 2013	- n/a -	10.00
TOTAL:					\$10.00

PAYMENT INFORMATION					
1	AMOUNT:	10.00	POSTMARKED:	07/17/2013	
	TYPE:	CHECK	RECEIVED:	07/18/2013	
	CHECK NO:	2067			
	NAME:	MCMAHAN, PAT 3550 E EL PASO DR COTTONWOOD AZ 86326-5717 US			

REMARKS

This receipt was generated by the automated BLM Collections and Billing System and is a paper representation of a portion of the official electronic record contained therein.

UNITED STATES
DEPARTMENT OF THE INTERIOR
BUREAU OF LAND MANAGEMENT

Amc 370039

FORM APPROVED
OMB NO. 1004-0114
Expires September 30, 1999

112

MAINTENANCE FEE PAYMENT WAIVER CERTIFICATION

This small miner waiver is filed to hold the claims/sites listed below for the assessment year beginning at noon on the first September 1 following the official filing of this form with BLM.

The undersigned owner(s) of the mining claims/sites listed below hereby certify under penalty of 18 U.S.C. 1001 and 43 U.S.C. 1212 that:

I/We control, or will control, ten or fewer mining claims/sites located and maintained on Federal land in the United States of America on the August 31 that is one day before the beginning of the assessment year indicated in line one above.

I/We have/will performed/perform assessment work upon the claims listed below for the current assessment year as of the August 31 indicated in line three above. This work meets the requirements of the General Mining Law of 1872, *as amended*; the Act of August 10, 1993; and the regulations at 43 CFR 3833 and 3850. Such work will be described on our affidavit of labor. Listing a site on this form constitutes a filing of a Notice of Intention to Hold for that site. I enclose a \$5.00 per site service charge (recording fee) for each site listed.

Please check this box if the following statement applies to you.

I/We relinquish my/our claims and/or sites not listed below.

The mining claims and sites for which the above waiver from payment of the maintenance fees is made are:

CLAIM NAME	BLM RECORDATION SERIAL NUMBER
1. Banded Beauty ✓	AMC370039
2.	
3.	
4.	
5.	
6.	
7.	
8.	
9.	
10.	

RECEIVED
 BLM AZ STATE OFFICE
 2012 JUL 25 P 2:07
 PHOENIX, ARIZONA

All owner(s) of the above mining claims and sites are filing for this waiver.

I/We understand and acknowledge that pursuant to 43 U.S.C. 1212 and 18 U.S.C. 1001, the filing of a false, fictitious, or fraudulent document with the Bureau of Land Management may result in a fine of up to \$10,000, a prison term not to exceed five years, or both.

Pat McMahan

3550 E. El Paso Dr.
(Owner's Name - Please Print)

Pat McMahan
Cottonwood AZ 86326
(Owner's Signature)

(Street or P.O. Box) (City) (State) (Zip Code)

(Owner's Name - Please Print) (Owner's Signature)

(Street or P.O. Box) (City) (State) (Zip Code)

(Owner's Name - Please Print) (Owner's Signature)

(Street or P.O. Box) (City) (State) (Zip Code)

(Owner's Name - Please Print) (Owner's Signature)

(Street or P.O. Box) (City) (State) (Zip Code)

8/14/2012 TS

ENTERED INTO COMPUTER

Mining Claim Recordation
BLM Arizona State Office
One N Central Ave. Suite 800
Phoenix, Az 85004-4427
602-417-9200

7/20/12

Ref: Mining Claim # AMC 370039
Claim name: Banded Beauty

Gentlemen:

Enclosed is a check for \$10.00 for the above referenced claim in Maricopa County.

Also enclosed is a "Maintenance Fee Payment Waiver Certification" with my original signature.

Also enclosed is an "Affidavit of Labor and Improvement" signed by me and notarized.

If anything else is required, please notify me.

Thank you,

Sincerely,




Pat McMahan
3550 E. El Paso Dr.
Cottonwood, Az 86326
928-300-8333

RECEIVED
BLM AZ STATE OFFICE
2012 JUL 25 P 2:07
PHOENIX, ARIZONA

Pat McMahan
3550 E. El Paso Dr.
Cottonwood, AZ 86326

PHOENIX AZ 852

24 JUL 2012 PM 11 L



Mining Claim Recordation
BLM Arizona State Office
One N. Central Avenue Suite 800
Phoenix, Az 85004-4427

RECEIVED
BLM AZ STATE OFFICE
2012 JUL 25 P 2:07
PHOENIX, ARIZONA

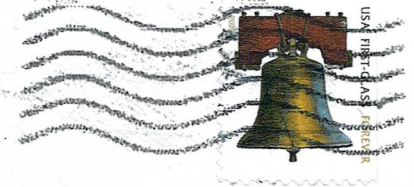
85004442700



Pat McMahan
3550 E. El Paso Dr.
Cottonwood, AZ 86326

PHOENIX AZ 852

24 JUL 2012 PM 11 L



Mining Claim Recordation
BLM Arizona State Office
One N. Central Avenue Suite 800
Phoenix, Az 85004-4427

RECEIVED
BLM AZ STATE OFFICE
2012 JUL 25 P 2:07
PHOENIX, ARIZONA

85004442700



United States Department of the Interior
 Bureau of Land Management
 LANDS/RECREATION & PLANNING
 ONE N CENTRAL AVE
 PHOENIX, AZ 85004 -2203
 Phone: 602-417-9200

Receipt

No:

2616299

Transaction #: 2696563	
Date of Transaction: 07/26/2012	
CUSTOMER:	
PAT MCMAHAN 3550 E EL PASO DR COTTONWOOD, AZ 86326-5717 US	

LINE #	QTY	DESCRIPTION	REMARKS	UNIT PRICE	TOTAL
1	1.00	LOCATABLE MINERALS / MINING CLAIMS-NOT NEW-UNADJUD, ONE AUTH NO. ONLY / MINING CLAIM MONEY RECEIVED CASES: AMC370039/\$10.00	POL 2012/1 WAV	- n/a -	10.00
TOTAL:					\$10.00

PAYMENT INFORMATION					
1	AMOUNT:	10.00	POSTMARKED:	07/24/2012	
	TYPE:	CHECK	RECEIVED:	07/26/2012	
	CHECK NO:	2143			
	NAME:	MCMAHAN, PAT 3550 E EL PASO DR COTTONWOOD AZ 86326-5717 US			

REMARKS
THE FORMS USED ARE EXPIRED/PLEASE USE NEW AND UPDATED FORM(S) FOR NEXT FILING SEASON/THANK YOU

This receipt was generated by the automated BLM Collections and Billing System and is a paper representation of a portion of the official electronic record contained therein.

UNITED STATES
DEPARTMENT OF THE INTERIOR
BUREAU OF LAND MANAGEMENT

AMC 370039 (371)

FORM APPROVED
OMB NO. 1004-0114
Expires September 30, 1999

MAINTENANCE FEE PAYMENT WAIVER CERTIFICATION

This small miner waiver is filed to hold the claims/sites listed below for the assessment year beginning at noon on the first September 1 following the official filing of this form with BLM.

The undersigned owner(s) of the mining claims/sites listed below hereby certify under penalty of 18 U.S.C. 1001 and 43 U.S.C. 1212 that:

I/We control, or will control, ten or fewer mining claims/sites located and maintained on Federal land in the United States of America on the August 31 that is one day before the beginning of the assessment year indicated in line one above.

I/We have/will performed/perform assessment work upon the claims listed below for the current assessment year as of the August 31 indicated in line three above. This work meets the requirements of the General Mining Law of 1872, as amended; the Act of August 10, 1993; and the regulations at 43 CFR 3833 and 3850. Such work will be described on our affidavit of labor. Listing a site on this form constitutes a filing of a Notice of Intention to Hold for that site. I enclose a \$5.00 per site service charge (recording fee) for each site listed.

Please check this box if the following statement applies to you.

I/We relinquish my/our claims and/or sites not listed below.

The mining claims and sites for which the above waiver from payment of the maintenance fees is made are:

AMC 370039

CLAIM NAME	BLM RECORDATION SERIAL NUMBER
1. Banded Beauty	AMC370039
2.	
3.	
4.	
5.	
6.	
7.	
8.	
9.	
10.	

RECEIVED
 BLM AZ STATE OFFICE
 2011 AUG 22 A 7:47
 PHOENIX, ARIZONA

All owner(s) of the above mining claims and sites are filing for this waiver.

I/We understand and acknowledge that pursuant to 43 U.S.C. 1212 and 18 U.S.C. 1001, the filing of a false, fictitious, or fraudulent document with the Bureau of Land Management may result in a fine of up to \$10,000, a prison term not to exceed five years, or both.

Pat McMahan

3550 E. El Paso Dr. ✓
(Owner's Name - Please Print)

[Signature]
Cottonwood AZ 86326
(Owner's Signature)

(Street or P.O. Box) (City) (State) (Zip Code)

(Owner's Name - Please Print) (Owner's Signature)

(Street or P.O. Box) (City) (State) (Zip Code)

(Owner's Name - Please Print) (Owner's Signature)

(Street or P.O. Box) (City) (State) (Zip Code)

8/29/2011 TS
ENTERED INTO COMPUTER

(Owner's Name - Please Print) (Owner's Signature)

(Street or P.O. Box) (City) (State) (Zip Code)

Mining Claim Recordation
BLM Arizona State Office
One N Central Ave. Suite 800
Phoenix, Az 85004-4427
602-417-9200

8/18/11

Ref: Mining Claim # AMC 370039
Claim name: Banded Beauty

Gentlemen:

Enclosed is a check for \$10.00 for the above referenced claim in Maricopa County.

Also enclosed is a "Maintenance Fee Payment Waiver Certification" with my original signature.

Also enclosed is an "Affidavit of Labor and Improvement" signed by me and notarized.

If anything else is required, please notify me.

Thank you,

Sincerely,



Pat McMahan
3550 E. El Paso Dr.
Cottonwood, Az 86326
928-300-8333

RECEIVED
BLM AZ STATE OFFICE
2011 AUG 22 A 7:47
PHOENIX, ARIZONA

Pat McMahan
3550 E. El-Paso Dr.
Cottonwood, AZ 86326

PHOENIX AZ 850

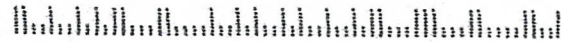
18 AUG 11 PM 10 T



RECEIVED
BLM AZ STATE OFFICE
2011 AUG 19 P 3:15
PHOENIX, ARIZONA

Mining Claim Recordation
BLM Arizona State Office
One N Central Ave. Suite 800
Phoenix, Az 85004-4427

8500484427



United States Department of the Interior
 Bureau of Land Management
 LANDS/RECREATION & PLANNING
 ONE N CENTRAL AVE
 PHOENIX, AZ 85004 -2203
 Phone: 602-417-9200

Receipt

No:

2410862

Transaction #: 2486201	
Date of Transaction: 08/22/2011	
CUSTOMER:	
PAT MCMAHAN 3550 E EL PASO DR COTTONWOOD, AZ 86326-5717 US	

LINE #	QTY	DESCRIPTION	REMARKS	UNIT PRICE	TOTAL
1	1.00	LOCATABLE MINERALS / MINING CLAIMS-NOT NEW-UNADJUD, ONE AUTH NO. ONLY / MINING CLAIM MONEY RECEIVED CASES: AMC370039/\$10.00	POL 2011/1 WAV	- n/a -	10.00
TOTAL:					\$10.00

PAYMENT INFORMATION					
1	AMOUNT:	10.00	POSTMARKED:	08/18/2011	
	TYPE:	CHECK	RECEIVED:	08/22/2011	
	CHECK NO:	2112			
	NAME:	MCMAHAN, PAT 3550 E EL PASO DR COTTONWOOD AZ 86326-5717 US			

REMARKS
PLEASE USE CURRENT FORMS FOR NEXT FILING - THANK YOU

This receipt was generated by the automated BLM Collections and Billing System and is a paper representation of a portion of the official electronic record contained therein.

UNITED STATES
DEPARTMENT OF THE INTERIOR
BUREAU OF LAND MANAGEMENT

AMC 370039

FORM APPROVED
OMB NO. 1004-0114
Expires September 30, 1999

MAINTENANCE FEE PAYMENT WAIVER CERTIFICATION

201

This small miner waiver is filed to hold the claims/sites listed below for the assessment year beginning at noon on the first September 1 following the official filing of this form with BLM.

The undersigned owner(s) of the mining claims/sites listed below hereby certify under penalty of 18 U.S.C. 1001 and 43 U.S.C. 1212 that:

I/We control, or will control, ten or fewer mining claims/sites located and maintained on Federal land in the United States of America on the August 31 that is one day before the beginning of the assessment year indicated in line one above.

I/We have/will performed/perform assessment work upon the claims listed below for the current assessment year as of the August 31 indicated in line three above. This work meets the requirements of the General Mining Law of 1872, as amended; the Act of August 10, 1993; and the regulations at 43 CFR 3833 and 3850. Such work will be described on our affidavit of labor. Listing a site on this form constitutes a filing of a Notice of Intention to Hold for that site. I enclose a \$5.00 per site service charge (recording fee) for each site listed.

Please check this box if the following statement applies to you.

I/We relinquish my/our claims and/or sites not listed below.

The mining claims and sites for which the above waiver from payment of the maintenance fees is made are:

CLAIM NAME	BLM RECORDATION SERIAL NUMBER
1. Banded Beauty ✓	AMC370039
2.	
3.	
4.	
5.	
6.	
7.	
8.	
9.	
10.	

RECEIVED
 BLM AZ STATE OFFICE
 2010 AUG 10 A 7:51
 PHOENIX, ARIZONA

All owner(s) of the above mining claims and sites are filing for this waiver.

I/We understand and acknowledge that pursuant to 43 U.S.C. 1212 and 18 U.S.C. 1001, the filing of a false, fictitious, or fraudulent document with the Bureau of Land Management may result in a fine of up to \$10,000, a prison term not to exceed five years, or both.

Pat McMahan

3550 E. El Paso Dr ✓
(Owner's Name - Please Print)

Pat McMahan
Cottonwood AZ 86326
(Owner's Signature)

(Street or P.O. Box)

(City)

(State)

(Zip Code)

(Owner's Name - Please Print)

(Owner's Signature)

(Street or P.O. Box)

(City)

(State)

(Zip Code)

(Owner's Name - Please Print)

(Owner's Signature)

(Street or P.O. Box)

(City)

(State)

(Zip Code)

(Owner's Name - Please Print)

(Owner's Signature)

(Street or P.O. Box)

(City)

(State)

(Zip Code)

ENTERED INTO COMPUTER

9/10/2010
JS

1/5c

Mining Claim Recordation
BLM Arizona State Office
One N Central Ave. Suite 800
Phoenix, Az 85004-4427
602-417-9200

8/03/10

Ref: Mining Claim # AMC 370039
Claim name: Banded Beauty

Gentlemen:

Enclosed is a check for \$10.00 for the above referenced claim in Maricopa County.

Also enclosed is a "Maintenance Fee Payment Waiver Certification" with my original signature.

Also enclosed is an "Affidavit of Labor and Improvement" signed by me and notarized.

If anything else is required, please notify me.

Thank you,

Sincerely,



Pat McMahan
3550 E. El Paso Dr.
Cottonwood, Az 86326
928-300-8333

RECEIVED
BLM ARIZONA STATE OFFICE
20 10 AUG 10 A 7:51
PHOENIX, ARIZONA

United States Department of the Interior
Bureau of Land Management
 LANDS/RECREATION & PLANNING
 ONE N CENTRAL AVE
 PHOENIX, AZ 85004 -2203
 Phone:

Receipt

No: 2190667

Transaction #: 2260402	
Date of Transaction: 08/13/2010	
CUSTOMER:	PAT MCMAHAN 3553 E EL PASO DR COTTONWOOD, AZ 86326 US

LINE #	QTY	DESCRIPTION	REMARKS	UNIT PRICE	TOTAL
1	1.00	LOCATABLE MINERALS / MINING CLAIMS-NOT NEW-UNADJUD, ONE AUTH NO. ONLY / MINING CLAIM MONEY RECEIVED CASES: AMC370039/\$10.00	WAIVER & POL (1)	- n/a -	10.00
TOTAL:					\$10.00

PAYMENT INFORMATION					
1	AMOUNT:	10.00	POSTMARKED:	08/05/2010	
	TYPE:	CHECK	RECEIVED:	08/10/2010	
	CHECK NO:	2028			
	NAME:	MCMAHAN, PAT 3553 E EL PASO DR COTTONWOOD AZ 86326 US			

REMARKS	

This receipt was generated by the automated BLM Collections and Billing System and is a paper representation of a portion of the official electronic record contained therein.

UNITED STATES
DEPARTMENT OF THE INTERIOR
BUREAU OF LAND MANAGEMENT

489

FORM APPROVED
OMB NO. 1004-0114
Expires September 30, 1999

MAINTENANCE FEE PAYMENT WAIVER CERTIFICATION

This small miner waiver is filed to hold the claims/sites listed below for the assessment year beginning at noon on the first September 1 following the official filing of this form with BLM.

The undersigned owner(s) of the mining claims/sites listed below hereby certify under penalty of 18 U.S.C. 1001 and 43 U.S.C. 1212 that:

I/We control, or will control, ten or fewer mining claims/sites located and maintained on Federal land in the United States of America on the August 31 that is one day before the beginning of the assessment year indicated in line one above.

I/We have/will performed/perform assessment work upon the claims listed below for the current assessment year as of the August 31 indicated in line three above. This work meets the requirements of the General Mining Law of 1872, as amended; the Act of August 10, 1993; and the regulations at 43 CFR 3833 and 3850. Such work will be described on our affidavit of labor. Listing a site on this form constitutes a filing of a Notice of Intention to Hold for that site. I enclose a \$5.00 per site service charge (recording fee) for each site listed.

Please check this box if the following statement applies to you.

I/We relinquish my/our claims and/or sites not listed below.

AMC 370039

The mining claims and sites for which the above waiver from payment of the maintenance fees is made are:

CLAIM NAME	BLM RECORDATION SERIAL NUMBER
1. Banded Beauty	AMC370039
2.	
3.	
4.	
5.	
6.	
7.	
8.	
9.	
10.	

All owner(s) of the above mining claims and sites are filing for this waiver.

I/We understand and acknowledge that pursuant to 43 U.S.C. 1212 and 18 U.S.C. 1001, the filing of a false, fictitious, or fraudulent document with the Bureau of Land Management may result in a fine of up to \$10,000, a prison term not to exceed five years, or both.

Pat McMahan

3550 E. El Paso Dr
(Owner's Name - Please Print)

Cottonwood AZ 86326
(Owner's Signature)

(Street or P.O. Box)

(City)

(State)

(Zip Code)

(Owner's Name - Please Print)

(Owner's Signature)

(Street or P.O. Box)

(City)

(State)

(Zip Code)

(Owner's Name - Please Print)

(Owner's Signature)

(Street or P.O. Box)

(City)

(State)

(Zip Code)

(Owner's Name - Please Print)

(Owner's Signature)

(Street or P.O. Box)

(City)

(State)

(Zip Code)

ENTERED
299

RECEIVED
BLM AZ STATE OFFICE
2009 AUG 24 A 7:59
PHOENIX, ARIZONA

Mining Claim Recordation
BLM Arizona State Office
One N Central Ave. Suite 800
Phoenix, Az 85004-4427
602-417-9200

8/03/09

RECEIVED
BLM AZ STATE OFFICE
2009 AUG 24 A 7:57
PHOENIX, ARIZONA

Ref: Mining Claim # AMC 370039
Claim name: Banded Beauty

Gentlemen:

Enclosed is a check for \$10.00 for the above referenced claim in Maricopa County.


Also enclosed is a "Maintenance Fee Payment Waiver Certification" with my original signature.

Also enclosed is an "Affidavit of Labor and Improvement" signed by me and notarized.

If anything else is required, please notify me.

Thank you,

Sincerely,



Pat McMahan
3550 E. El Paso Dr.
Cottonwood, Az 86326
928-300-8333

#1987690

United States Department of the Interior

Bureau of Land Management
 BUSINESS & SUPPORT SVCS DIV
 ONE N CENTRAL AVE SUITE 800
 PHOENIX, AZ 85004 -4427
 Phone: (602) 417-9200

Receipt

No: 1987690

Transaction #: 2051866	
Date of Transaction: 08/26/2009	
CUSTOMER:	PAT MCMAHAN 3550 E EL PASO DR COTTONWOOD, AZ 86326-5717 US

LINE #	QTY	DESCRIPTION	REMARKS	UNIT PRICE	TOTAL
1	1.00	LOCATABLE MINERALS / MINING CLAIMS-NOT NEW-UNADJUD, ONE AUTH NO. ONLY / MINING CLAIM MONEY RECEIVED CASES: AMC370039/\$10.00	POL 2009/1 WAV	- n/a -	10.00
TOTAL:					\$10.00

PAYMENT INFORMATION			
1	AMOUNT:	10.00	POSTMARKED: N/A
	TYPE:	CHECK	RECEIVED: 08/26/2009
	CHECK NO:	1900	
	NAME:	MCMAHAN, PAT 3550 E EL PASO DR COTTONWOOD AZ 86326-5717 US	

REMARKS

This receipt was generated by the automated BLM Collections and Billing System and is a paper representation of a portion of the official electronic record contained therein.

AMC 370039
652

330-2
y 2000)

UNITED STATES
DEPARTMENT OF THE INTERIOR
BUREAU OF LAND MANAGEMENT

MAINTENANCE FEE WAIVER CERTIFICATION

FORM APPROVED
OMB NO. 1004-0114
Expires: December 31, 2002

SEE INSTRUCTIONS ON REVERSE

1. This small miner waiver is filed for the assessment year beginning at noon on September 1, ~~2006~~ and ending at noon on September 1, ~~2007~~
2. The undersigned and all related parties owned ten or fewer mining claims, mill, or tunnel sites located and maintained on Federal lands in the United States of America on September 1, ~~2006~~
3. The undersigned have performed the assessment work **required by law** for each mining claim listed **prior to filing this waiver** and understand that by filing this form; an affidavit of assessment work **must** be recorded by the December 30th following the filing of this waiver.
4. The undersigned understand that if the assessment work obligation has not yet come due under 30 U.S.C. 28 (for those claims in their first assessment year only); a notice of intent to hold reciting this condition **must** be recorded by the December 30th following the filing of this waiver.
5. The undersigned understand that mill and tunnel sites may also be listed upon this waiver and be waived from payment of the maintenance fee; and that a notice of intent to hold for these sites is required to be recorded by the December 30th immediately following the filing of this waiver.
6. The undersigned understand and acknowledge that pursuant to 43 U.S.C. 1212 and 18 U.S.C. 1001; the filing or recording of a false, fictitious, or fraudulent document with the Bureau of Land Management may result in a fine of up to \$250,000, a prison term not to exceed five years, or both.
7. The mining claims, mill or tunnel sites for which this waiver from payment of the maintenance fees is requested are:

CLAIM OR SITE NAME	BLM RECORDATION SERIAL NUMBER
1. BANDIED BEAUTY	AZA 32996
2.	
3.	AMC 370039
4.	corrected TR 3/23/09
5.	Mail correction to
6.	
7.	
8.	
9.	
10.	

The owner(s) (claimants) of the above mining claims and sites are:

Pat McMahan
(Owner's Name - Please Print)
3550 E. El Paso Dr.
(Street or P.O. Box)
Cottonwood, AZ 86326
(City) (State) (Zip Code)

[Signature]
(Owner's Signature)

(Owner's Name - Please Print)
(Street or P.O. Box)
(City) (State) (Zip Code)

(Owner's Signature)

(Owner's Name - Please Print)
(Street or P.O. Box)
(City) (State) (Zip Code)

(Owner's Signature)

RECEIVED
 B.L.M. ARIZONA STATE OFFICE
 2008 AUG 11 A 7:08
 PHOENIX, ARIZONA

(Continued on reverse)

(Owner's Name - Please Print)	(Owner's Signature)		
(Street or P.O. Box)	(City)	(State)	(Zip Code)
(Owner's Name - Please Print)	(Owner's Signature)		
(Street or P.O. Box)	(City)	(State)	(Zip Code)
(Owner's Name - Please Print)	(Owner's Signature)		
(Street or P.O. Box)	(City)	(State)	(Zip Code)
(Owner's Name - Please Print)	(Owner's Signature)		
(Street or P.O. Box)	(City)	(State)	(Zip Code)

INSTRUCTIONS

1. This certification is made under the provisions of § 1744 of Title 43 and § 28-28k of Title 30 of the United States Code; and the regulations thereunder (43 CFR Part 3830).
2. The claimant(s) **must** fill in the dates in paragraph 1 for the beginning and ending of the assessment year for which this waiver is sought.
3. The claimant(s) **must** fill in the date in paragraph 2 for the beginning of the assessment year for which this waiver is sought.
4. All claim and site names and Bureau of Land Management (BLM) serial numbers **must** be listed for the mining claims, mill sites, and tunnel sites for which the waiver is sought.
5. All owners of the mining claims, mill sites, and tunnel sites and their addresses **must** be given.
6. This waiver form **must** be signed by all the claimants or their designated agent, in original form. If an agent is designated, a notarized designation of agent, signed by all of the claimants with proper address given, **must** be submitted with this waiver.
7. This form **must** be filed no later than September 1st for the upcoming assessment year in the BLM State Office where the mining claims or sites are recorded, or the waiver cannot be granted by the BLM. (Example: to obtain a waiver for the assessment year 2000, which begins at noon on September 1, 1999, you **must** qualify for and file for a waiver no later than September 1, 1999 in the proper BLM State Office).
8. For all mining claims which require assessment work, you **must** record an affidavit of labor on or before the December 30th immediately following the filing of this waiver. For all other mining claims or sites waived, you **must** record a notice of intent to hold on or before the December 30th immediately following the filing of this waiver.
9. Mill and tunnel sites may also be listed upon this waiver and be waived from payment of the maintenance fee. A notice of intent to hold for these sites is required to be filed by the December 30th following the filing of this waiver.

NOTICE/BURDEN HOURS STATEMENT

The Privacy Act of 1974, *as amended*, and the regulation in 43 CFR 2.48(d) provide that you be furnished the following information in connection with the information required by this certification of waiver from rental fees.

AUTHORITY: 30 U.S.C. 28-28k; 43 U.S.C. 1201, 1457, 1740, and 1744; and 43 CFR 3830.

PRINCIPLE PURPOSE: This information is to be used to verify that the owner(s) (claimants) of a mining claim has complied with 30 U.S.C. 28f and is entitled to perform assessment work in lieu of paying the maintenance fee for the mining claims listed on this form.

ROUTINE USE: (1) Adjudication of the claimant(s) certification of waiver from paying the maintenance fee otherwise required by 30 U.S.C. 28f. (2) Disclosure may be made to appropriate Federal agencies when location is made within the agency's geographic area of responsibility. (3) Information from the record and/or the record will be transferred to the appropriate Federal, State, or local agency, or a member of the public in response to a specific request for pertinent information. (4) Information may also be provided to the Department of Justice or in a proceeding before a court or adjudicative body; or to Federal, State, local or foreign agencies when needed for enforcement of civil or criminal codes or applicable regulations concerning title rights upon the public land.

EFFECT OF NOT PROVIDING INFORMATION: Disclosure of this information is required by 30 U.S.C. 28f and 43 CFR Part 3830 for those qualified claimants wishing to take the small miner waiver allowed. Failure to supply the information required in this form to support the claimants certification of waiver from payment of the otherwise required maintenance fees will result in the waiver being disallowed and the mining claims subject to forfeiture by BLM under 30 U.S.C. 28i.

The Paperwork Reduction Act of 1995 requires us to inform you that:

This information is being collected to allow the BLM to determine if you qualify for a waiver from the payment of \$100 per mining claim or site maintenance fee established in 30 U.S.C. 28f and the implementing regulations at 43 CFR 3830. A response to this request is required in accordance with the statute to obtain your benefit.

BLM would like you to know that you do not have to respond to this, or any other, Federal agency-sponsored information collection unless it displays a currently valid OMB control number.

Public reporting burden for this form is estimated to average 8 minutes (0.133 hours) per response, including time to review instructions, gathering and maintaining data, and completing and reviewing the form. Direct comments regarding this burden estimate, or any other aspect of this form, to the U.S. Department of the Interior, Bureau of Land Management, (1004-0114) Bureau Clearance Officer (WO-630), Mail Stop 401 LS, 1849 C St., N.W., Washington, D.C. 20240.

FOR OFFICIAL USE ONLY

RECEIVED
 AZ STATE OFFICE
 2008 SEP 11 A 7:08
 PHOENIX, ARIZONA

UNITED STATES
DEPARTMENT OF THE INTERIOR
BUREAU OF LAND MANAGEMENT

MAINTENANCE FEE WAIVER CERTIFICATION

FORM APPROVED
OMB NO. 1004-0114
Expires: December 31, 2002

652

SEE INSTRUCTIONS ON REVERSE

1. This small miner waiver is filed for the assessment year beginning at noon on September 1 ~~2006~~ and ending at noon on September 1 ~~2009~~
2. The undersigned and all related parties owned ten or fewer mining claims, mill, or tunnel sites located and maintained on Federal lands in the United States of America on September 1, ~~2006~~
3. The undersigned have performed the assessment work **required by law** for each mining claim listed **prior to filing this waiver** and understand that by filing this form; an affidavit of assessment work **must** be recorded by the December 30th following the filing of this waiver.
4. The undersigned understand that if the assessment work obligation has not yet come due under 30 U.S.C. 28 (for those claims in their first assessment year only); a notice of intent to hold reciting this condition **must** be recorded by the December 30th following the filing of this waiver.
5. The undersigned understand that mill and tunnel sites may also be listed upon this waiver and be waived from payment of the maintenance fee; and that a notice of intent to hold for these sites is required to be recorded by the December 30th immediately following the filing of this waiver.
6. The undersigned understand and acknowledge that pursuant to 43 U.S.C. 1212 and 18 U.S.C. 1001; the filing or recording of a false, fictitious, or fraudulent document with the Bureau of Land Management may result in a fine of up to \$250,000, a prison term not to exceed five years, or both.
7. The mining claims, mill or tunnel sites for which this waiver from payment of the maintenance fees is requested are:

CLAIM OR SITE NAME	BLM RECORDATION SERIAL NUMBER
1. BANDIES BEAUTY	AZ 32996
2.	AMC 370039
3.	corrected - YES 3/23/09
4.	Mailed correction to
5.	Pat McMahon
6.	
7.	
8.	
9.	
10.	

The owner(s) (claimants) of the above mining claims and sites are:

Pat McMahon
(Owner's Name - Please Print)
3550 E. El Paso Dr.
(Street or P.O. Box)
Cottonwood, AZ 86326
(City) (State) (Zip Code)

Pat McMahon
(Owner's Signature)

(Owner's Name - Please Print)
(Street or P.O. Box)
(City) (State) (Zip Code)

(Owner's Signature)

(Owner's Name - Please Print)
(Street or P.O. Box)
(City) (State) (Zip Code)

(Owner's Signature)

RECEIVED
B.L.M. AZ STATE OFFICE
2008 AUG 11 A 7: 08
PHOENIX, ARIZONA

(Owner's Name - Please Print)	(Owner's Signature)
(Street or P.O. Box)	(City) (State) (Zip Code)
(Owner's Name - Please Print)	(Owner's Signature)
(Street or P.O. Box)	(City) (State) (Zip Code)
(Owner's Name - Please Print)	(Owner's Signature)
(Street or P.O. Box)	(City) (State) (Zip Code)
(Owner's Name - Please Print)	(Owner's Signature)
(Street or P.O. Box)	(City) (State) (Zip Code)

INSTRUCTIONS

1. This certification is made under the provisions of § 1744 of Title 43 and § 28-28k of Title 30 of the United States Code; and the regulations thereunder (43 CFR Part 3830).
2. The claimant(s) **must** fill in the dates in paragraph 1 for the beginning and ending of the assessment year for which this waiver is sought.
3. The claimant(s) **must** fill in the date in paragraph 2 for the beginning of the assessment year for which this waiver is sought.
4. All claim and site names and Bureau of Land Management (BLM) serial numbers **must** be listed for the mining claims, mill sites, and tunnel sites for which the waiver is sought.
5. All owners of the mining claims, mill sites, and tunnel sites and their addresses **must** be given.
6. This waiver form **must** be signed by all the claimants or their designated agent, in original form. If an agent is designated, a notarized designation of agent, signed by all of the claimants with proper address given, **must** be submitted with this waiver.
7. This form **must** be filed no later than September 1st for the upcoming assessment year in the BLM State Office where the mining claims or sites are recorded, or the waiver cannot be granted by the BLM. (Example: to obtain a waiver for the assessment year 2000, which begins at noon on September 1, 1999, you **must** qualify for and file for a waiver no later than September 1, 1999 in the proper BLM State Office).
8. For all mining claims which require assessment work, you **must** record an affidavit of labor on or before the December 30th immediately following the filing of this waiver. For all other mining claims or sites waived, you **must** record a notice of intent to hold on or before the December 30th immediately following the filing of this waiver.
9. Mill and tunnel sites may also be listed upon this waiver and be waived from payment of the maintenance fee. A notice of intent to hold for these sites is required to be filed by the December 30th following the filing of this waiver.

NOTICE/BURDEN HOURS STATEMENT

The Privacy Act of 1974, *as amended*, and the regulation in 43 CFR 2.48(d) provide that you be furnished the following information in connection with the information required by this certification of waiver from rental fees.

AUTHORITY: 30 U.S.C. 28-28k; 43 U.S.C. 1201, 1457, 1740, and 1744; and 43 CFR 3830.

PRINCIPLE PURPOSE: This information is to be used to verify that the owner(s) (claimants) of a mining claim has complied with 30 U.S.C. 28f and is entitled to perform assessment work in lieu of paying the maintenance fee for the mining claims listed on this form.

ROUTINE USE: (1) Adjudication of the claimant(s) certification of waiver from paying the maintenance fee otherwise required by 30 U.S.C. 28f. (2) Disclosure may be made to appropriate Federal agencies when location is made within the agency's geographic area of responsibility. (3) Information from the record and/or the record will be transferred to the appropriate Federal, State, or local agency, or a member of the public in response to a specific request for pertinent information. (4) Information may also be provided to the Department of Justice or in a proceeding before a court or adjudicative body; or to Federal, State, local or foreign agencies when needed for enforcement of civil or criminal codes or applicable regulations concerning title rights upon the public land.

EFFECT OF NOT PROVIDING INFORMATION: Disclosure of this information is required by 30 U.S.C. 28f and 43 CFR Part 3830 for those qualified claimants wishing to take the small miner waiver allowed. Failure to supply the information required in this form to support the claimants certification of waiver from payment of the otherwise required maintenance fees will result in the waiver being disallowed and the mining claims subject to forfeiture by BLM under 30 U.S.C. 28i.

The Paperwork Reduction Act of 1995 requires us to inform you that:

This information is being collected to allow the BLM to determine if you qualify for a waiver from the payment of \$100 per mining claim or site maintenance fee established in 30 U.S.C. 28f and the implementing regulations at 43 CFR 3830. A response to this request is required in accordance with the statute to obtain your benefit.

BLM would like you to know that you do not have to respond to this, or any other, Federal agency-sponsored information collection unless it displays a currently valid OMB control number.

Public reporting burden for this form is estimated to average 8 minutes (0.133 hours) per response, including time to review instructions, gathering and maintaining data, and completing and reviewing the form. Direct comments regarding this burden estimate, or any other aspect of this form, to the U.S. Department of the Interior, Bureau of Land Management, (1004-0114) Bureau Clearance Officer (WO-630), Mail Stop 401 LS, 1849 C Street, N.W., Washington, D.C. 20240.

FOR OFFICIAL USE ONLY

P. L. M.
 ARIZONA

RECEIVED
 AZ STATE OFFICE

2008 JUN 11 A 7:08

United States Department of the Interior

Bureau of Land Management
 BUSINESS & SUPPORT SVCS DIV
 ONE N CENTRAL AVE SUITE 800
 PHOENIX, AZ 85004 -4427
 Phone: (602) 417-9200

Receipt

No: 1759900

Transaction #: 1817394	
Date of Transaction: 08/13/2008	
CUSTOMER:	PAT MCMAHAN 3550 E EL PASO DR COTTONWOOD, AZ 86326

LINE #	QTY	DESCRIPTION	REMARKS	UNIT PRICE	TOTAL
1	1.00	LOCATABLE MINERALS / MINING CLAIMS-NOT NEW-UNADJUD, ONE AUTH NO. ONLY / MINING CLAIM MONEY RECEIVED (455) CASES: AMC376047/\$20.00	POL/WAIVER	- n/a -	20.00
TOTAL:					\$20.00

PAYMENT INFORMATION					
1	AMOUNT:	\$10.00	POSTMARKED:	8/7/08 0:00	
	TYPE:	CHECK	RECEIVED:	08/11/2008	
	CHECK NO:	1951			
	NAME:	MCMAHAN, PAT 3550 E EL PASO DR COTTONWOOD AZ 86326			
2	AMOUNT:	\$10.00	POSTMARKED:	8/7/08 0:00	
	TYPE:	CHECK	RECEIVED:	08/11/2008	
	CHECK NO:	1954			
	NAME:	MCMAHAN, PAT 3550 E EL PASO DR COTTONWOOD AZ 86326			

REMARKS

This receipt was generated by the automated BLM Collections and Billing System and is a paper representation of a portion of the official electronic record contained therein.

**BUREAU OF LAND MANAGEM
CASE RECORDATION
(LIVE) SERIAL REGISTER PAGE**

Run Date/Time: 10/02/08 07:51 AM

Page 1 of 2

01 07-23-1955;069STAT0367;30USC612
Case Type 380913: SURFACE MGT- NOTICE
Commodity 255: GEMSTONE,SEMPREC SILLCS
Case Disposition: AUTHORIZED

Total Acres
1.000

Serial Number
AZA--- - 032996

Serial Number: AZA--- - 032996

Name & Address			Int Rel	%Interest
MCMAHAN PAT	3550 E EL PASO DR	COTTONWOOD AZ 86326	CLAIMANT	100.00000000
MCMAHAN PAT	3550 E EL PASO DR	COTTONWOOD AZ 86326	OPERATOR	100.00000000

Serial Number: AZA--- - 032996

Mer Twp Rng	Sec	SType	Nr Suff	Subdivision	District/Resource Area	County	Mgmt Agency
14 0010S	0070W	031	ALIQ	SW;	LOWER SONORAN FIELD OFFICE	MARICOPA	BUREAU OF LAND MGMT

Serial Number: AZA--- - 032996

Act Date	Code	Action	Action Remarks	Pending Office
12/28/2004	387	CASE ESTABLISHED		
12/28/2004	405	NOTICE OF INTENT/DISTURB		
12/28/2004	500	GEOGRAPHIC NAME	BANDED BEAUTY	
12/28/2004	501	REFERENCE NUMBER	AMC363535	
12/29/2004	669	LAND STATUS CHECKED		
01/13/2005	041	COMPL EXAM/RPT COMPLETED		
03/04/2005	022	RECL COST DET	\$1131;2YRR	
03/04/2005	300	BOND REQUIRED	\$1131;	
03/04/2005	460	BOND AMOUNT OBLIGATED	\$1131;	
03/04/2005	909	BOND ACCEPTED	EFF2/1/05;AZB000140	
03/11/2005	915	OPERATIONS AUTHORIZED		
08/19/2005	041	COMPL EXAM/RPT COMPLETED		
04/09/2007	393	DEC ISSUED	NOTICE EXPIRED	
05/16/2007	405	NOTICE OF INTENT/DISTURB		
05/16/2007	500	GEOGRAPHIC NAME	BANDED BEAUTY	
05/16/2007	501	REFERENCE NUMBER	AMC370039	
05/21/2007	041	COMPL EXAM/RPT COMPLETED	SITE INACTIVE	
05/22/2007	115	AMEND/CORR APLN RQSTD		
07/13/2007	114	AMEND/CORR APLN RECD		
08/07/2007	022	RECL COST DET	\$1131;2YRR	
08/07/2007	393	DEC ISSUED	NOTICE COMPLETE	
08/07/2007	915	OPERATIONS AUTHORIZED		
02/08/2008	041	COMPL EXAM/RPT COMPLETED	SITE INACTIVE	
08/08/2009	763	EXPIRES		

Serial Number: AZA--- - 032996

Line Nr	Remarks
0001	3/4/05 AZB000140 CD \$1,131;
0002	08/07/07 -- DECISION ISSUED "NOTICE COMPLETE;
0003	FINANCIAL GUARANTEE ACCEPTED". EXISTING BOND
0004	AZB000140 ACCEPTED BY BLM AS BEING ADEQUATE TO
0005	RECLAIM SURFACE DISTURBANCE DESCRIBED IN 5/16/07
0006	NOTICE.

BUREAU OF LAND MANAGEMENT
CASE RECORDATION
(LIVE) SERIAL REGISTER PAGE

Run Date/Time: 10/02/08 07:51 AM

Page 2 of 2

Mining Claim Recordation
BLM Arizona State Office
222 N. Central Avenue
Phoenix, Az 85004-2203
602-417-9200

8/24/07

Ref: Mining Claim # AZA 32996
Claim name: Banded Beauty

AMC 376047
AMC 370039
AMC 353517

Gentlemen:

Enclosed is a check for \$10.00 for the above referenced claim in Maricopa County.


Also enclosed is a "Maintenance Fee Payment Waiver Certification" with my original signature.

Also enclosed is an "Affidavit of Labor and Improvement" signed by me and notarized.

If anything else is required, please notify me.

Thankyou,

Sincerely,



Pat McMahan
3550 E. El Paso Dr.
Cottonwood, Az 86326
928-300-8333

RECEIVED
B.L.M. AZ STATE OFFICE
2007 AUG 24 A 8:16
PHOENIX, ARIZONA

RE 9/6/07

Mining Claim Recordation
BLM Arizona State Office
222 N. Central Avenue
Phoenix, AZ 85004-2203
602-417-9200

ref: AMC353517

8/24/07

Gentlemen:

Enclosed is a check for \$10.00 for the above referenced claim in Yavapai County.

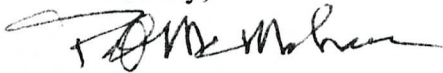
Also enclosed is a "Maintenance Fee Payment Waiver Certification" with my original signature.

Also enclosed is an "Affidavit of Labor and Improvement" signed by me and notarized.

If anything else is required, please notify me.

Thank you.

Sincerely,



Pat McMahan
3550 E. El Paso Dr.
Cottonwood, Az 86326
928-300-8333

RECEIVED
B.L.M. AZ STATE OFFICE
2007 AUG 24 A 8:16
PHOENIX, ARIZONA

Mining Claim Recordation
BLM Arizona State Office
222 N. Central Avenue
Phoenix, Az 85004-2203
602-417-9200

8/24/07

Ref: Mining Claim # AMC 376047
Claim name: Banded Beauty II

Gentlemen:

Enclosed is a check for \$10.00 for the above referenced claim in Maricopa County.

Also enclosed is a "Maintenance Fee Payment Waiver Certification" with my original signature.

Also enclosed is an "Affidavit of Labor and Improvement" signed by me and notarized.

If anything else is required, please notify me.

Thankyou,

Sincerely,



Pat McMahan
3550 E. El Paso Dr.
Cottonwood, Az 86326
928-300-8333

RECEIVED
B.L.M. AZ STATE OFFICE
2007 AUG 24 A 8:15
PHOENIX, ARIZONA

United States Department of the Interior

Bureau of Land Management
 BUSINESS & SUPPORT SVCS DIV
 ONE N CENTRAL AVE SUITE 800
 PHOENIX, AZ 85004 -4427
 Phone: (602) 417-9200

Receipt

No: 1552205

Transaction #: 1603739	
Date of Transaction: 08/24/2007	
CUSTOMER:	PAT MCMAHAN 3550 E EL PASO DR COTONWOOD,AZ 86326

LINE #	QTY	DESCRIPTION	REMARKS	UNIT PRICE	TOTAL
1	1.00	LOCATABLE MINERALS / MINING CLAIMS-NOT NEW-UNADJUD,ONE AUTH NO. ONLY / MINING CLAIM MONEY RECEIVED (455) CASES: AMC376047/\$30.00	POL/WAIVER (1)	- n/a -	30.00
TOTAL:					\$30.00

PAYMENT INFORMATION					
1	AMOUNT:	\$10.00	POSTMARKED:	8/22/07 0:00	
	TYPE:	CHECK	RECEIVED:	08/24/2007	
	CHECK NO:	1778			
	NAME:	MCMAHAN, PAT 3550 E EL PASO DR COTONWOOD AZ 86326			
2	AMOUNT:	\$10.00	POSTMARKED:	8/22/07 0:00	
	TYPE:	CHECK	RECEIVED:	08/24/2007	
	CHECK NO:	1780			
	NAME:	MCMAHAN, PAT 3550 E EL PASO DR COTONWOOD AZ 86326			
3	AMOUNT:	\$10.00	POSTMARKED:	8/22/07 0:00	
	TYPE:	CHECK	RECEIVED:	08/24/2007	
	CHECK NO:	1790			
	NAME:	MCMAHAN, PAT 3550 E EL PASO DR COTONWOOD AZ 86326			

REMARKS

UNITED STATES
DEPARTMENT OF THE INTERIOR
BUREAU OF LAND MANAGEMENT

MAINTENANCE FEE WAIVER CERTIFICATION

SEE INSTRUCTIONS ON REVERSE

377

FORM APPROVED
OMB NO. 1004-0114
Expires: December 31, 2002
AMC 370039

1. This small miner waiver is filed for the assessment year beginning at noon on September 1, 2007 and ending at noon on September 1, 2008
2. The undersigned and all related parties owned ten or fewer mining claims, mill, or tunnel sites located and maintained on Federal lands in the United States of America on September 1, 2007
3. The undersigned have performed the assessment work required by law for each mining claim listed prior to filing this waiver and understand that by filing this form; an affidavit of assessment work must be recorded by the December 30th following the filing of this waiver.
4. The undersigned understand that if the assessment work obligation has not yet come due under 30 U.S.C. 28 (for those claims in their first assessment year only); a notice of intent to hold reciting this condition must be recorded by the December 30th following the filing of this waiver.
5. The undersigned understand that mill and tunnel sites may also be listed upon this waiver and be waived from payment of the maintenance fee; and that a notice of intent to hold for these sites is required to be recorded by the December 30th immediately following the filing of this waiver.
6. The undersigned understand and acknowledge that pursuant to 43 U.S.C. 1212 and 18 U.S.C. 1001; the filing or recording of a false, fictitious, or fraudulent document with the Bureau of Land Management may result in a fine of up to \$250,000, a prison term not to exceed five years, or both.
7. The mining claims, mill or tunnel sites for which this waiver from payment of the maintenance fees is requested are:

CLAIM OR SITE NAME	BLM RECORDATION SERIAL NUMBER
1. BANDED BEAUVY	1424 32996
2.	AMC 370039
3.	
4.	
5.	
6.	
7.	
8.	
9.	
10.	

The owner(s) (claimants) of the above mining claims and sites are:

PAT McMAHAN
 (Owner's Name - Please Print)
 3550 E. EL PASO DR
 (Street or P.O. Box)
 COTTAGEWOOD (City) AZ (State) 86326 (Zip Code)

[Signature]
 (Owner's Signature)

 (Owner's Name - Please Print)

 (Street or P.O. Box)
 _____ (City) _____ (State) _____ (Zip Code)

 (Owner's Signature)

 (Owner's Name - Please Print)

 (Street or P.O. Box)
 _____ (City) _____ (State) _____ (Zip Code)

 (Owner's Signature)

(Continued on reverse)

PHOENIX, ARIZONA
 2007 AUG 24 A 8:16
 RECEIVED
 B.L.M. AZ STATE OFFICE

ENTERED IN COMPUTER
 RE 9/6/07

Mining Claim Recordation
BLM Arizona State Office
222 N. Central Ave.
Phoenix Az 85004-2203
602-417-9200

8/24/06

AMC 370039

Ref AMC 370039

Gentlemen:

Enclosed is a check for \$10.00 for the above referenced claim in Yavapai County.

Also enclosed is a "Maintenance Fee Payment Waiver Certification" with my original signature.

Also enclosed is an "Affidavit of Labor and Improvement" signed by me and notarized.

If anything else is required, please notify me.

Thank you.

Sincerely



Pat McMahan
3550 East El Paso Dr.
Cottonwood, Az 86326
928-300-8333

RECEIVED
B.L.M. AZ STATE OFFICE
2006 AUG 29 A 10:17
PHOENIX, ARIZONA

ENTERED IN COMPUTER
RE 9/14/06

United States Department of the Interior
Bureau of Land Management
 BUSINESS & SUPPORT SVCS DIV
 ONE N CENTRAL AVE
 PHOENIX, AZ 85004 -2203
 Phone: (602) 417-9200

Receipt

No: 1347183

Transaction #: 1392459	
Date of Transaction: 08/29/2006	
CUSTOMER:	PAT MCMAHAN 3550 E EL PASO DR COTTONWOOD,AZ 86326

LINE #	QTY	DESCRIPTION	REMARKS	UNIT PRICE	TOTAL
1	1.00	LOCATABLE MINERALS / MINING CLAIMS- NOT NEW-UNADJUD,ONE AUTH NO. ONLY / MINING CLAIM MONEY RECEIVED (455) CASES: AMC370039/\$10.00	WAIVER / POL 2006 (1)	- n/a -	10.00
TOTAL:					\$10.00

PAYMENT INFORMATION			
1	AMOUNT:	\$10.00	POSTMARKED: 08/25/2006
	TYPE:	CHECK	RECEIVED: 08/29/2006
	CHECK NO:	1563	
	NAME:	MCMAHAN, PAT 3550 E EL PASO DR COTTONWOOD AZ 86326	

REMARKS

This receipt was generated by the automated BLM Collections and Billing System and is a paper representation of a portion of the official electronic record contained therein.

UNITED STATES
DEPARTMENT OF THE INTERIOR
BUREAU OF LAND MANAGEMENT
MAINTENANCE FEE WAIVER CERTIFICATION

528

RE

FORM APPROVED
OMB NO. 1004-0114
Expires: December 31, 2002

SEE INSTRUCTIONS ON REVERSE

AMC 370039

1. This small miner waiver is filed for the assessment year beginning at noon on September 1, ~~2006~~ and ending at noon on September 1, ~~2007~~
2. The undersigned and all related parties owned ten or fewer mining claims, mill, or tunnel sites located and maintained on Federal lands in the United States of America on September 1, ~~2006~~
3. The undersigned have performed the assessment work required by law for each mining claim listed prior to filing this waiver and understand that by filing this form; an affidavit of assessment work must be recorded by the December 30th following the filing of this waiver.
4. The undersigned understand that if the assessment work obligation has not yet come due under 30 U.S.C. 28 (for those claims in their first assessment year only); a notice of intent to hold reciting this condition must be recorded by the December 30th following the filing of this waiver.
5. The undersigned understand that mill and tunnel sites may also be listed upon this waiver and be waived from payment of the maintenance fee; and that a notice of intent to hold for these sites is required to be recorded by the December 30th immediately following the filing of this waiver.
6. The undersigned understand and acknowledge that pursuant to 43 U.S.C. 1212 and 18 U.S.C. 1001; the filing or recording of a false, fictitious, or fraudulent document with the Bureau of Land Management may result in a fine of up to \$250,000, a prison term not to exceed five years, or both.
7. The mining claims, mill or tunnel sites for which this waiver from payment of the maintenance fees is requested are:

CLAIM OR SITE NAME	BLM RECORDATION SERIAL NUMBER
1. <u>BANDED BEAUTY</u>	<u>AMC 370039</u>
2.	
3.	
4.	
5.	
6.	
7.	
8.	
9.	
10.	

B.L.M. RECEIVED
AZ STATE OFFICE
2006 AUG 29 A 10:07
PHOENIX, ARIZONA

The owner(s) (claimants) of the above mining claims and sites are:

PAT McMAHON
(Owner's Name - Please Print)
3550 E. EL PASO DR.
(Street or P.O. Box)
COTTONWOOD AZ 86326
(City) (State) (Zip Code)

[Signature]
(Owner's Signature)

(Owner's Name - Please Print)

(Street or P.O. Box)

(City) (State) (Zip Code)

(Owner's Signature)

(Owner's Name - Please Print)

(Street or P.O. Box)

(City) (State) (Zip Code)

(Owner's Signature)

ENTERED IN SYSTEM

RE 9/14/06

NOTICE!!

These documents have been scanned!

Do not place un-scanned documents beneath this notice!

Do not remove this notice from this file!

GPO Jacket No. 560-102
Print Order 61540
Rise Business Services, LLC
Job=AZ15 6/3/2019



Box Number= AZ15107



Claim Begin-End: AMC370039-AMC370039

5 Miscellaneous



AZ15107-6

AMC369706-AMC370040

SENDER: COMPLETE THIS SECTION

- Complete items 1, 2, and 3. Also complete item 4 if Restricted Delivery is desired.
- Print your name and address on the reverse so that we can return the card to you.
- Attach this card to the back of the mailpiece, or on the front if space permits.

1. Article Addressed to:

Pat McMahan
 3550 E. El Paso Drive
 Cottonwood, Arizona 97437
 (AZ-933) TS AMC370039

2. Article Number

(Transfer from service label)

7007 2680 0000 8514 4848

COMPLETE THIS SECTION ON DELIVERY

A. Signature

X

 Agent Addressee

B. Received by (Printed Name)

C. Date of Delivery

APR 15 2009

D. Is delivery address different from item 1? YesIf YES, enter delivery address below: No


3. Service Type

 Certified Mail Express Mail Registered Return Receipt for Merchandise Insured Mail C.O.D.

4. Restricted Delivery? (Extra Fee)

 Yes

UNITED STATES POSTAL SERVICE



First-Class Mail
Postage & Fees Paid
USPS
Permit No. G-10

- Sender: Please print your name, address, and ZIP+4 in this box •

AZ
933

U.S. DEPARTMENT OF THE INTERIOR
BUREAU OF LAND MANAGEMENT
ARIZONA STATE OFFICE
ONE NORTH CENTRAL AVE. SUITE 800
PHOENIX, ARIZONA 85004-4427

PHOENIX, ARIZONA

2009 APR 16 P 1:35

RECEIVED
BLM AZ STATE OFFICE



RECEIVED
BLM AZ STATE OFFICE

2009 APR -2 P 2:12

PHOENIX, ARIZONA

Mining Claim Recordation
BLM Arizona State Office
1 North Central Suite 800
Phoenix, Az 85004-4427
602-417-9355

Subject: Reinstatement of Claim# AMC 370039

Attn: Tony Smith

Dear Mr. Smith,

Please correct the mining claim serial number for Banded Beauty. It should read AMC 370039. I regret any trouble this may have caused you and assure you my records have been changed to reflect the above correct mining claim serial number.

Sincerely,




Pat McMahan
3550 E. El Paso Dr.
Cottonwood, Az 86326
928-300-8333

Pat McMahan
3550 E. El Paso Dr.
Cottonwood, AZ 86326

PHOENIX AZ 850

PHOENIX AZ 850



RECEIVED
BLM ARIZONA STATE OFFICE

2009 APR -2 P 2:12

PHOENIX, ARIZONA

MINING CLAIM RECORDATION
BLM ARIZONA STATE OFFICE
1 NORTH CENTRAL STE. 800
PHOENIX, AZ 85004-4427

ATTN: ~~JOHN SMITH~~ 4427



NOTICE!!

These documents have been scanned!

Do not place un-scanned documents beneath this notice!

Do not remove this notice from this file!

GPO Jacket No. 560-102
Print Order 61540
Rise Business Services, LLC
Job=AZ15 6/3/2019



Box Number= AZ15107



Claim Begin-End: AMC370039-AMC370039

6 Location Notices-Amendments and Supporting Documents



AZ15107-6

AMC369706-AMC370040

MINING CLAIM STATUS REPORT

STATUS:

MTP CHECKED BY JMC

GEO CHECKED BY JMC

PRE-ADJ BY JMC

FINAL ADJ BY AB 3/29/06

LEAD SERIAL NO. AMC 370039 THROUGH AMC _____

# <u>1</u> LODE	LOCATION FEE @ \$30 =	\$ <u>30-</u>
# _____ PLACER	PROCESSING FEE @ \$15 =	\$ <u>15-</u>
# _____ ASSOCIATION PL	MAINTENANCE FEE @ \$125 =	\$ <u>125-</u>
# _____ MILL SITE	OVERAGE	\$ _____
# _____ TUNNEL SITE	SHORTAGE	\$ _____
	OTHER FEES	\$ _____
	TOTAL	\$ <u>170-</u>

OVER-THE-COUNTER MAIL

TIMELY FILED: YES NO

LEGAL DESCRIPTION: T 15 R 4W SEC 31

T _____ R _____ SEC _____

T _____ R _____ SEC _____

T _____ R _____ SEC _____

JURISDICTION: BLM FOREST SERVICE

WILDERNESS AREA: NO YES

SPLIT ESTATE: SX PX SRHA OTHER N/A

PROPER NOTICE FILED IF LOCATED ON SRHA LANDS: YES NO N/A

RECONVEYED MINERALS ON BLM LANDS REQUIRE OPENING ORDERS FROM 1944 TO 1993. OPEN TO ENTRY ON: _____ N/A

SUBJECT TO PL 359: YES NO

STATUS: VOID PARTIALLY VOID PRIVATE MINERALS
WITHDRAWN LANDS OTHER

CLAIMANT ACKNOWLEDGES THAT PORTIONS OF THE FOLLOWING CLAIM(S)/SITE(S): _____
MAY BE VOID OR VOIDABLE. Signature of Claimant: _____

COMMENTS: mc not on pat. land

County Recordation Information:

PAT McMAHAN
3550 E. EL PASO DR.
COTTENWOOD, AZ 86326

NOTICE OF MINING CLAIM LOCATION

PHOENIX, AZ

2006 FEB 17 P 1:43

RECEIVED
B.L.M. AZ STATE OFFICE

1. TYPE OF NOTICE: Location Amendment Relocation
2. TYPE OF CLAIM OR SITE: Placer Lode Millsite Tunnel site
3. The name, address and telephone number of the name(s) to be considered owner(s) is: **PLEASE PRINT** (show additional owners on attached sheet)
Name: PAT McMAHAN
Address: 3550 E. EL PASO DR
City/State/Zip Code: COTTENWOOD, AZ 86326
Telephone Number (include area code): 928-300-8333
4. The name of the claim: BANDED BEAUTY FORMERLY AMC 363535
5. The date of location is: FEB. 17, 2006
6. The claim is 1500 feet long and 600 feet wide. The distance from the location monument to each end of the claim is 190 feet in a SOUTHERLY direction and 1320 feet in a NORTHERLY direction.
7. The ~~SOUTHWEST~~ corner of the claim is 3.4 MILES IN A NORTHWESTERLY DIRECTION from a survey monument or permanent natural object described as DIXIE PEAK
8. The general course of the claim is from the SOUTHEAST to the NORTHWEST
9. The location of the claim is in Section(s) 31, Quarter Section(s) SOUTH WEST, Township(s) 1 S, Range(s) 7 W, Gila and Salt River Meridian, YAVAPAI County, State of Arizona.
10. Is the claim filed under Public Law 359? yes no
11. Monument types are 4" PVC PIPE BURIED IN DIRT

AMC 3710039

Date FEB 17, 2006

Signature PAT McMAHAN

Locator
 Agent Only

MAP OF MINING CLAIM LOCATION

- The name of the claim is BAHSED BEAKTY
- The SW #2 corner of the claim is 3.4 MILES feet in a NORTHEASTERLY direction to a survey monument or permanent object as described as DIXIE PEAK
- The type of location monument is PVC PIPE (4") W/ROCK STAKED AT BASE
- The bearing and distance between the corners of the claim are beginning at the SE #1 corner of the claim, 600 feet in a SOUTHWESTERLY direction to the SW #2 corner, then 1500 feet in a NORTHWESTERLY direction to the N.W #3 corner, then 600 feet in a NORTHEASTERLY direction to the NE #4 corner, then 1500 feet in a SOUTHWESTERLY direction to the point of beginning.
- Please indicate the distance and bearings between claim corners and a recognized survey monument or landmark. Indicate the distance from the location monument to each end of the claim.

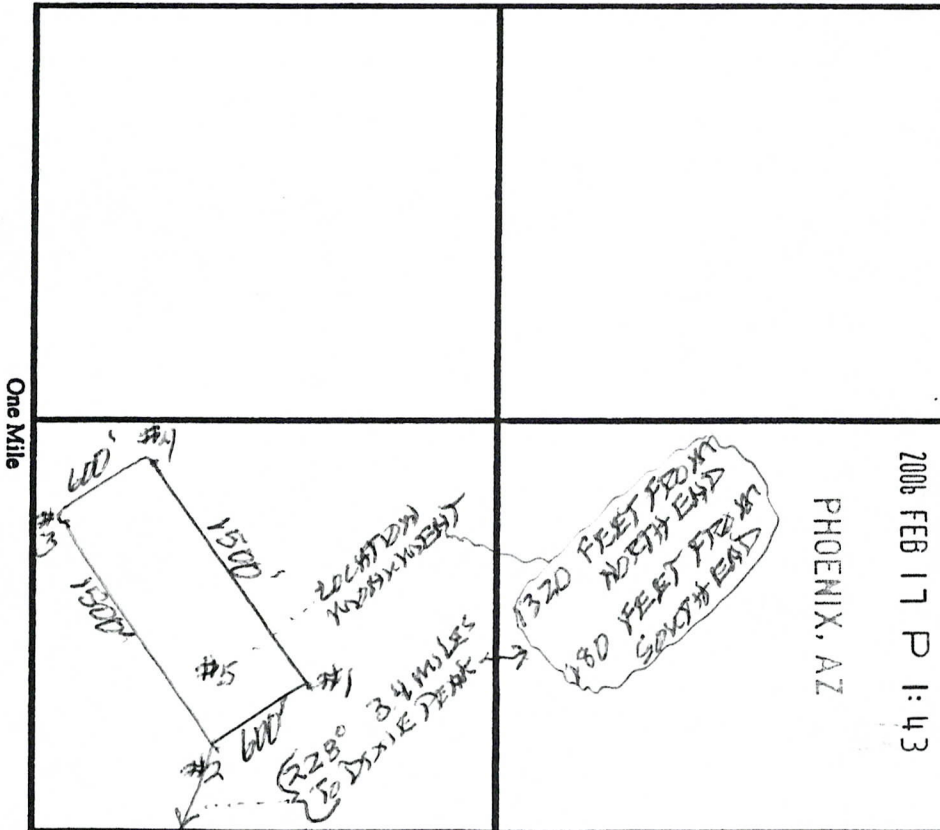
MAP

One Inch = One Thousand Feet

North Arrow



One Mile



AMC 370039

640 Acres

PHOENIX, AZ

2006 FEB 17 P 1:43

RECEIVED
B.L.M. AZ STATE OFFICE

Section 31, Quarter Section SOUTHWEST, Range 7W
Township 1S, G&SR Meridian, WIPICOTS County, Arizona.

Date FEB 17, 2006

Signature F. M. M.

RUN TIME: 01:38 PM

Adm State: AZ

UNITED STATES DEPARTMENT OF INTERIOR
BUREAU OF LAND MANAGEMENT
GEOGRAPHIC REPORT WITH LAND
Sorted by Serial Number

RUN DATE: 02/17/2006
Page 1 of 1

Serial Number: AZA 032996

Total Case Acres: 1.000

<u>Casetype</u>	<u>Case Disp</u>				<u>Sect</u>	<u>Sur Typ</u>	<u>Sur Num</u>	<u>Suff</u>	<u>Subdivision</u>	<u>Act Pend</u>
380913	AUTHORIZED	14	0010S	0070W	031	ALIQ			SW;	

